

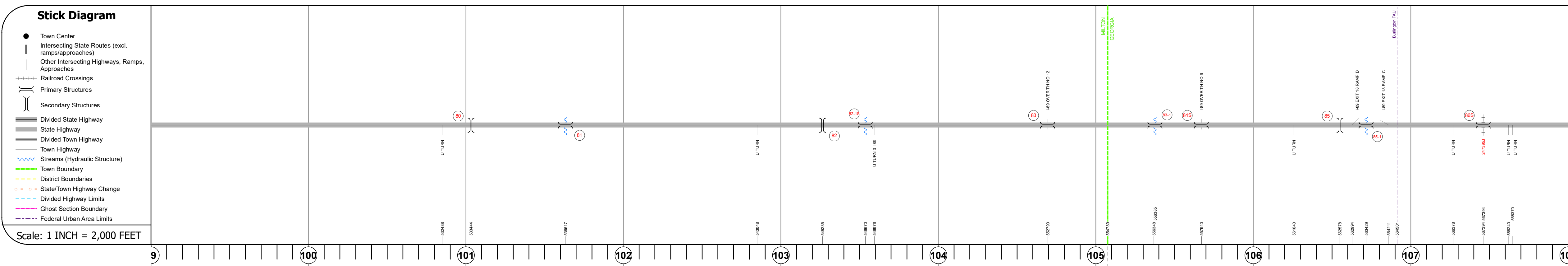
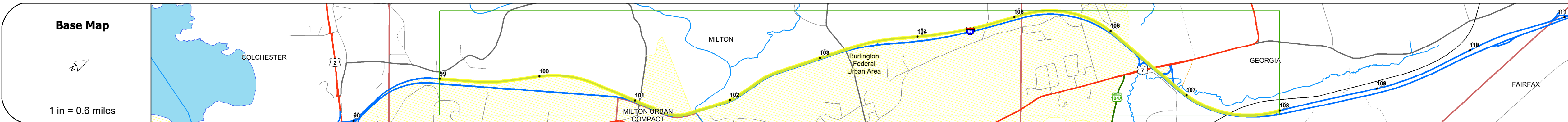
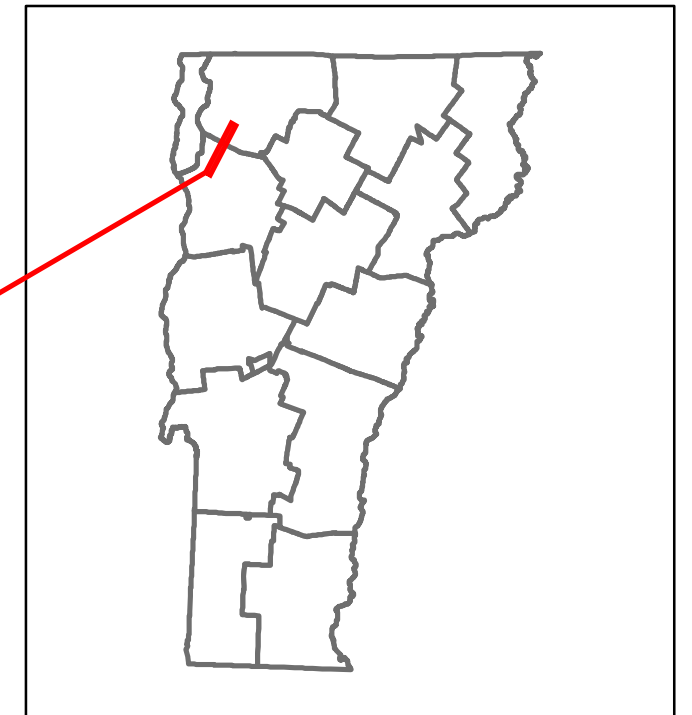


Route Log and Progress Chart

DRAFT

Please Note: Errors and Omissions May Exist.
Contact the VTrans Mapping Section with questions or concerns.

DISTRICT	TOWN	ROUTE
8, 5	GEORGIA, MILTON	I-89



Category	Station 9	Station 100	Station 101	Station 102	Station 103	Station 104	Station 105	Station 106	Station 107	Station 108	Station 109	Station 110	Station 111
Road Widths													
Curves													
Grades		+3.5	-5	+4			+3.3						+6
Guardrails													
Rumblestrips													
Speed Zone													
Curves: Head-on, FTC6													
Curves: Overtake, FTC7													
Curves: Run-off Road, FTC8													
Curves: Fixed Object, FTC9													
Curves: Night Run-off Road, FTC10													
Interstate: Overtake, FTC11													
Tangents: Head-on, FTC12													
Tangents: Overtake, FTC13													
Tangents: Run-off Road, FTC14													
Risk													
AADT	2022						11004					9587 9541	8661
	2021						10246					7136 9522	9522
	2020						9075					6321 8434	8434
	2019						12100					8428 11245	11245
	2018												

STRUCTURE DESCRIPTIONS

Unknown 80:
Unknown
Structure No. 2004100D8004101
Structure Type: Unknown

Bridge 81:
Stringer/multi-beam or girder - 2016
Structure No. 200089008104102
Length: 467'
Height: 100.0'
Width: 102.0'
Weight Limit: 0
Facility Carried: I 89 ML
Structure Type: 3 SPAN CONT WELD GIR
Features Intersected: LAMOILLE RIVER
Inspection Date: 6/2022
Maintenance/Ownership: State

Unknown 82:
Unknown
Structure No. 2004100D8204101
Structure Type: Unknown

Bridge 82-1S:
Culvert - 1967
Structure No. 300089821S04101
Length: 6'
Under Clearance: 6.0'
Weight Limit: 0
Facility Carried: I89
Structure Type: ACCGMPP
Features Intersected: BROOK
Inspection Date: 11/2019
Maintenance: State

Bridge 83:
Slab - 1967
Structure No. 200089008304102
Length: 25'
Height: 100.0'
Width: 76.0'
Under Clearance: 14.0'
Weight Limit: 0
Facility Carried: I 89 ML
Structure Type: RC BOX
Features Intersected: I 89 OVER TH NO 12
Inspection Date: 6/2022
Maintenance/Ownership: State

Bridge 83-1:
Culvert (Arch) - 1967
Structure No. 30008983-106081
Length: 6'
Under Clearance: 6.0'
Weight Limit: 0
Facility Carried: I89
Structure Type: SEGMENTAL RC ARCH
Features Intersected: BROOK
Inspection Date: 11/2019
Maintenance: State

Bridge 84S:
Stringer/multi-beam or girder - 1967
Structure No. 200089084S06082
Length: 94'
Height: 100.0'
Width: 37.0'
Under Clearance: 15.0'
Weight Limit: 0
Facility Carried: I 89 ML
Structure Type: ROLLED BEAM
Features Intersected: I 89 OVER TH NO 6
Surface: Bituminous
Inspection Date: 6/2022
Maintenance/Ownership: State

Unknown 85:
Unknown
Structure No. 200285163A06082
Structure Type: Unknown

Bridge 85-1:
Culvert - 1967
Structure No. 30008985-106081
Length: 10'
Under Clearance: 12.0'
Weight Limit: 0
Facility Carried: I89
Structure Type: CGMPP W/ STEEL LINER
Features Intersected: BROOK
Inspection Date: 4/2021
Maintenance: State

Bridge 86S:
Stringer/multi-beam or girder - 1967
Structure No. 200089086S06082
Length: 846'
Height: 100.0'
Width: 30.0'
Under Clearance: 28.0'
Weight Limit: 0
Facility Carried: I 89 ML
Structure Type: 9 SPAN ROLLED BEAM
Features Intersected: I 89 OVER NECRR
Surface: Bituminous
Inspection Date: 6/2022
Maintenance/Ownership: State

Historic Projects Unknown, Retreatment, Resurface, Bituminous Mix, Bituminous Seal, Surface Treated Gravel, Plant Mix, Reclaimed Base and Bituminous Concrete	Functional Class 1- Interstate System, 2- Other Freeways and Expressways, 3- Principal Arterial, 4- Minor Arterial, 5- Major Collector, 6- Minor Collector	Curves Left (degrees), Right (degrees), Grades (percent) grade up, (percent) grade down	Traffic Counters Continuous (CTC), Weigh-In-Motion (WIM), Short-Term, Scheduled, Short-Term, Unscheduled (counter ID)	Crash Locations Fatal, Injury, Property Damage Only, Unknown Crash Type, High Crash Locations (HCL's)	Mileage by Functional Class By Sheet 89-3 1 - Interstate 9.000	Mileage by Town By Sheet ETE - I089-0000S 9.0 of 130.254	DISTRICT 8, 5	TOWN GEORGIA, MILTON	Date: 02/14/24	ROUTE I-89 ETE mileage: 99.0 to 108.0
AADT Indicated plans available - http://vtransmap01.ad.state.vt.us/rp/cpr/D/webstore/						Page Total Mileage: 9.000 mi		Page Total Mileage: 9.0 mi		12 of 15 TWN mileage: 99.0 to 108.0