

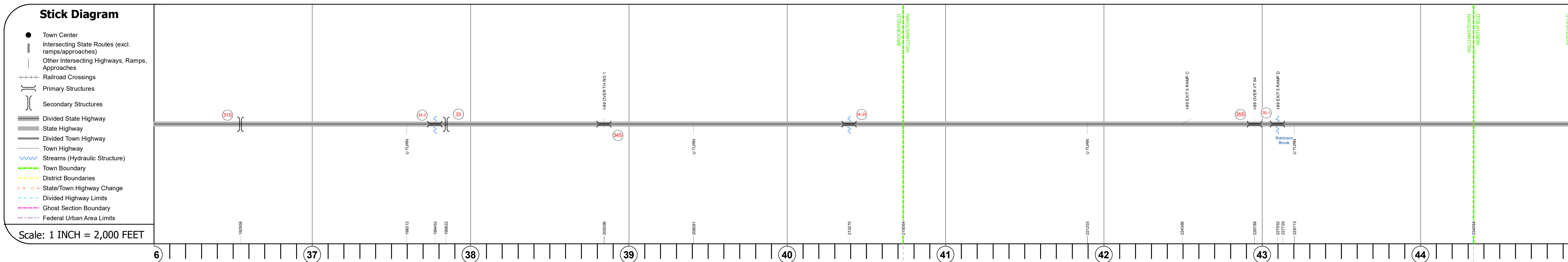
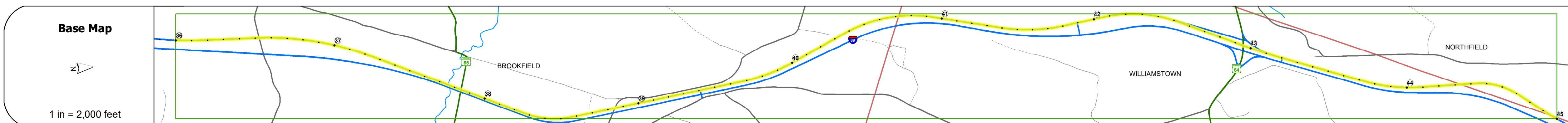
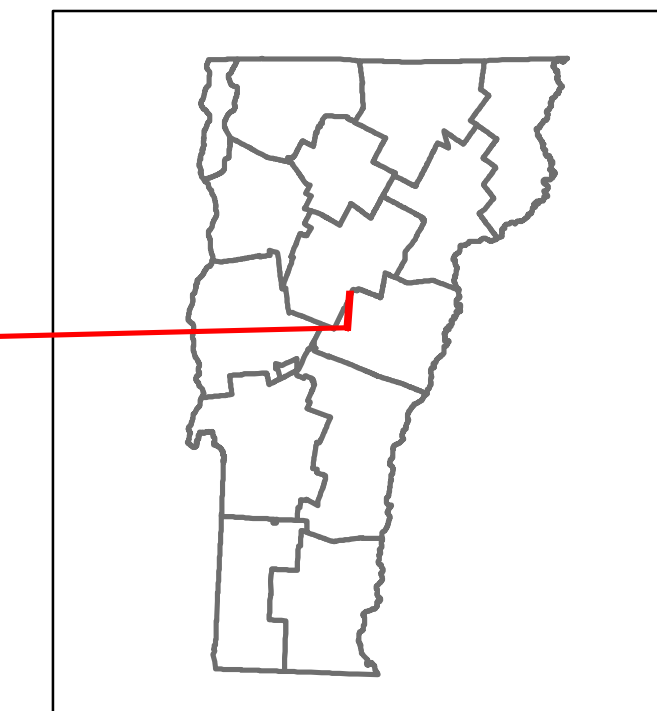


Route Log and Progress Chart

DRAFT

Please Note: Errors and Omissions May Exist.
Contact the VTrans Mapping Section with questions or concerns.

DISTRICT	TOWN	ROUTE
6	WILLIAMSTOWN, BROOKFIELD, NORTHFIELD	I-89



Travellane	
Roadway	
Lane Count	
Base	
Subbase	
Curves	
Grades	+4.2, +3.4, -5, +4.7, +3.6, +4, -4.6, -3, +3.9
Guardrails	
Rumblestrips	
Speed Zone	
Curves: Head-on, FTC6	
Curves: Overtun, FTC7	
Curves: Run-off Road, FTC8	
Curves: Fixed Object, FTC9	
Curves: Night Run-off Road, FTC10	
Interstate: Overtun, FTC11	
Tangents: Head-on, FTC12	
Tangents: Overtun, FTC13	
Tangents: Run-off Road, FTC14	

Risk	Primary Risk (Red), High Risk (Orange), Medium Risk (Yellow), Low Risk (Light Green), Minimal Risk (Green), Not a Focus Facility (Grey)		
2022	8057	8681	8896
2021	7502	6499	8283
2020	6273	5756	7337
2019	8364	7675	9782
2018			

STRUCTURE DESCRIPTIONS

Unknown 31S:
Unknown
Structure No. 200903D31S09031
Structure Type: Unknown

Bridge 32-2:
Culvert - 1970
Structure No. 30008932-209031
Length: 7
Under Clearance: 8.0'
Weight Limit: 0
Facility Carried: I89
Structure Type: CGMPP W CONC INVERT
Features Intersected: BROOK
Inspection Date: 10/2019
Maintenance: State

Unknown 33:
Unknown
Structure No. 200903001A09031
Structure Type: Unknown

Bridge 34S:
Stringer/multi-beam or girder - 1970
Structure No. 200089034S09032
Length: 122
Height: 100.0'
Width: 41.0'
Under Clearance: 14.0'
Weight Limit: 0
Facility Carried: I 89 ML
Structure Type: WELDED PLATE GIRDER
Features Intersected: I 89 OVER TH NO 1
Surface: Bituminous
Inspection Date: 5/2022
Maintenance/Ownership: State

Bridge 34-2S:
Culvert - 1970
Structure No. 30008934-209031
Length: 6'
Under Clearance: 7.0'
Weight Limit: 0
Facility Carried: I89
Structure Type: CGMPP
Features Intersected: BROOK
Inspection Date: 11/2019
Maintenance: State

Bridge 35S:
Stringer/multi-beam or girder - 1970
Structure No. 200089035S09172
Length: 141'
Height: 100.0'
Width: 40.0'
Under Clearance: 16.0'
Weight Limit: 0
Facility Carried: I 89 ML
Structure Type: WELDED PLATE GIRDER
Features Intersected: I 89 OVER VT 64
Surface: Bituminous
Inspection Date: 5/2022
Maintenance/Ownership: State

Bridge 35-1:
Culvert - 1970
Structure No. 30008935-109171
Length: 7
Under Clearance: 7.0'
Weight Limit: 0
Facility Carried: I89
Structure Type: CGMPP
Features Intersected: BROOK
Inspection Date: 11/2019
Maintenance: State

Historic Projects <ul style="list-style-type: none"> Unknown Retreatment Resurface Bituminous Mix Skinny Mix Bituminous Seal 	Functional Class <ul style="list-style-type: none"> 1 - Interstate System 2 - Other Freeways and Expressways 3 - Principal Arterial 4 - Minor Arterial 5 - Major Collector 6 - Minor Collector 	Curves <ul style="list-style-type: none"> Left (dog-eared) Right Grades (dog-eared) Left grade up Right grade down 	Traffic Counters <ul style="list-style-type: none"> Continuous (CTC) Weight-In-Motion (WIM) Short-Term, Scheduled Short-Term, Unscheduled 	Crash Locations <ul style="list-style-type: none"> Fatal Injury Property Damage Only Unknown Crash Type High Crash Locations (HCL's) <ul style="list-style-type: none"> Sections (8 Intersections) 1 - 100 (1 - 10) 101 - 200 (11 - 20) 201 - 300 (21 - 30) 301 - 400 (31 - 40) 401 - 800 (41 - 113) 	Mileage by Functional Class By Sheet 89-1 1 - Interstate 9.000 Page Total Mileage: 9.000 mi	Mileage by Town By Sheet ETE - I089-0000S 9.0 of 130.254 Page Total Mileage: 9.0 mi	DISTRICT 6	TOWN WILLIAMSTOWN, BROOKFIELD, NORTHFIELD	Date: 02/14/24 5 of 15 TWN mileage: 36.0 to 45.0	ROUTE I-89 ETE mileage: 36.0 to 45.0
--	--	---	---	--	---	---	----------------------	---	---	--