

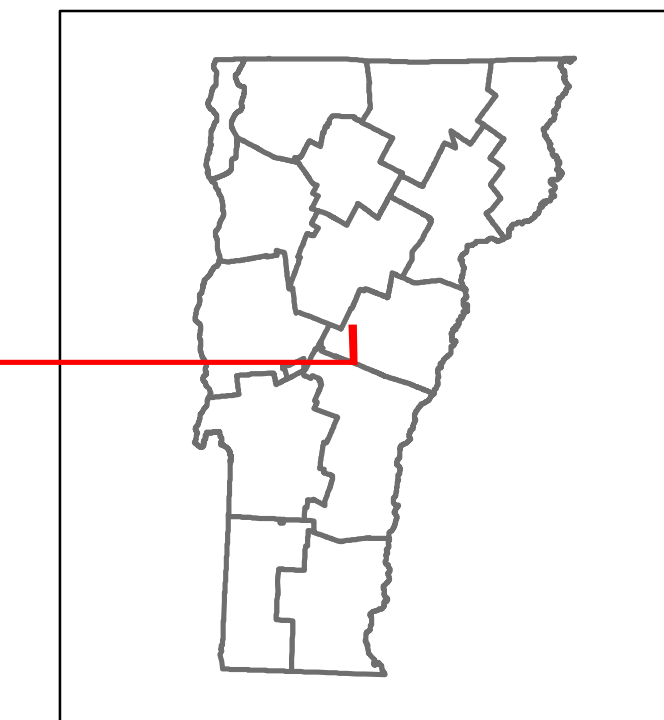


# Route Log and Progress Chart

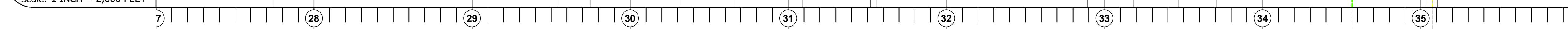
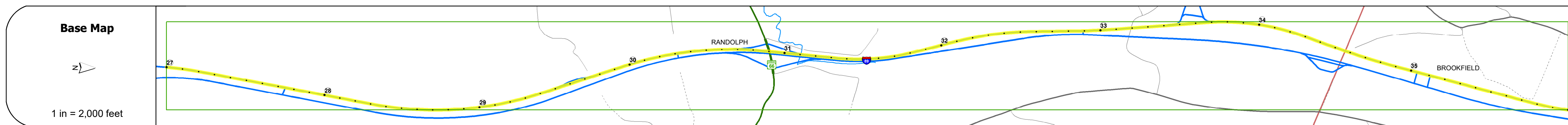
**DRAFT**

Please Note: Errors and Omissions May Exist.  
Contact the VTrans Mapping Section with questions or concerns.

DISTRICT	TOWN	ROUTE
4, 6	RANDOLPH, BROOKFIELD	I-89



**SOUTH**



Travellane	Roadway	Lane Count	Base	Subbase
			9" Crushed Stone Base Course	24" Crushed Rock

Curves

Grades
+3.2, +3.8, +3.8, -3.9, +4.6, +4.8

Guardrails

Rumblestrips

Speed Zone

Curves: Head-on, FTC6

Curves: Overtake, FTC7

Curves: Run-off Road, FTC8

Curves: Fixed Object, FTC9

Curves: Night Run-off Road, FTC10

Interstate: Overtake, FTC11

Tangents: Head-on, FTC12

Tangents: Overtake, FTC13

Tangents: Run-off Road, FTC14

Risk
Primary Risk (Black)
High Risk (Red)
Medium Risk (Orange)
Low Risk (Yellow)
Minimal Risk (Green)
Not a Focus Facility (Grey)

AADT
2022: 6960, 7425, 8057
2021: 6480, 5324, 7502
2020: 5477, 5027, 6273
2019: 8355, 6703, 8364
2018:

## STRUCTURE DESCRIPTIONS

**Unknown 29:**  
Unknown  
Structure No. 200190003A09092  
Structure Type: Unknown

**Bridge 29-1:**  
Culvert - 1970  
Structure No. 30008929-109091  
Length: 6'  
Under Clearance: 6.0'  
Weight Limit: 0  
Facility Carried: I89  
Structure Type: ACCGMPP  
Features Intersected: BROOK  
Inspection Date: 11/2019  
Maintenance: State

**Bridge 29-3:**  
Culvert - 1970  
Structure No. 30008929-309091  
Length: 9'  
Under Clearance: 9.0'  
Weight Limit: 0  
Facility Carried: I89  
Structure Type: CGMPP  
Features Intersected: BROOK  
Inspection Date: 10/2019  
Maintenance: State

**Unknown 30S:**  
Unknown  
Structure No. 200909D30509091  
Structure Type: Unknown

<b>Historic Projects</b> Unknown, Retreatment, Resurface, Bituminous Mix, Skiny Mix, Bituminous Seal Bituminous Concrete, Cold Plane and Bituminous Concrete, Concrete, Gravel, Plant Mix, Reclaimed Base and Bituminous Concrete, Surface Treated Gravel	<b>Functional Class</b> 1- Interstate System, 2- Other Freeways and Expressways, 3- Principal Arterial, 4- Minor Arterial, 5- Major Collector, 6- Minor Collector	<b>Curves</b> Left (down), Right (up), Left (up), Right (down)	<b>Grades</b> Left (down), Right (up), Left (up), Right (down)	<b>Traffic Counters</b> Continuous (CTC), Weigh-In-Motion (WIM), Short-Term, Scheduled, Short-Term, Unscheduled	<b>Crash Locations</b> Fatal, Injury, Property Damage Only, Unknown Crash Type, High Crash Locations (HCL's)	<b>Mileage by Functional Class By Sheet</b> 89-1 1 - Interstate 9.000	<b>Mileage by Town By Sheet</b> ETE - I089-0000S 9.0 of 130.254	<b>DISTRICT</b> 4, 6	<b>TOWN</b> RANDOLPH, BROOKFIELD	<b>Date:</b> 02/14/24	<b>ROUTE</b> I-89 ETE mileage: 27.0 to 36.0
						<b>Page Total Mileage:</b> 9.000 mi	<b>Page Total Mileage:</b> 9.0 mi				