


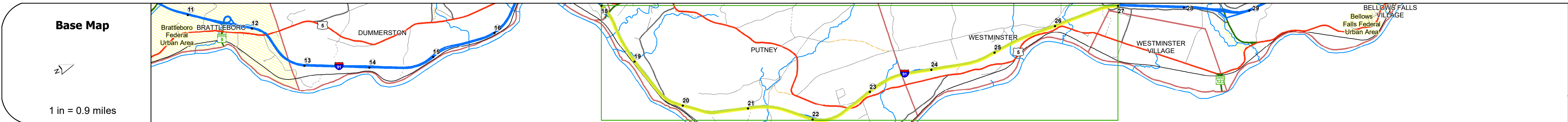
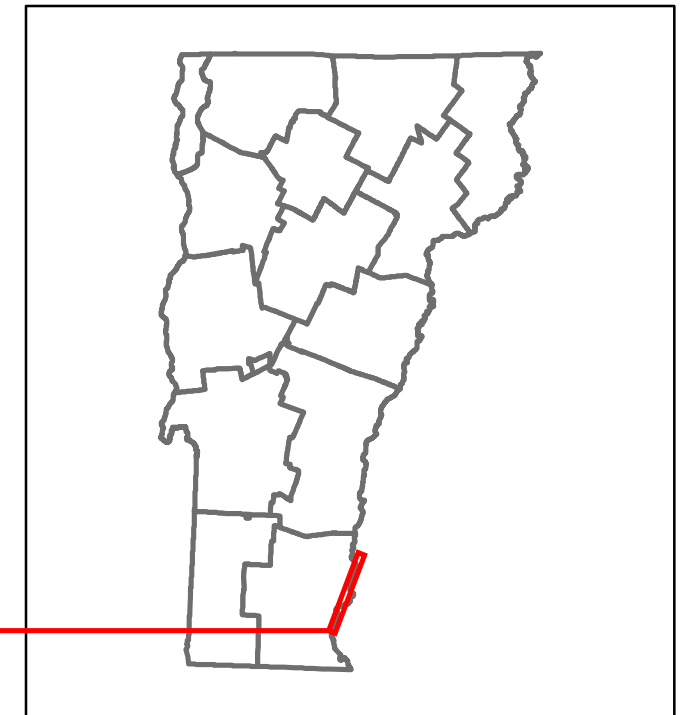


# Route Log and Progress Chart

**DRAFT**

Please Note: Errors and Omissions May Exist.  
Contact the VTTrans Mapping Section with questions or concerns.

DISTRICT	TOWN	ROUTE
2	WESTMINSTER, DUMMERSTON, PUTNEY	I-91



Travellane	Roadway	Lane Count	Base	Subbase
			Two 4" Cr. Stone Base Courses	
			24" Crushed Rock	
			Two 2 1/2" Cr. Stone Base Courses	

Curves

Grades
+3.4, +2.6, +2.8, +5, -3.3, -2.4, +2.5, +5, +4, -2.5, -5, +4

Guardrails

Rumblestrips

Historic Projects
1991: IR DECK(33), 1991: IR DECK(33), 1991: IR DECK(33), 2013: IM SURF(37), 1983: IR 091-1(13), 1994: IR 091-1(18) C1, 1973: 191-1(40) STAGE 3, 1981: 191-1(10) C1, 1975: 191-1(44), 1962: 191-1(11) C1, 1962: 191-1(11) C2, 1962: 191-1(11) C3, 1963: 191-1(17) C1, 1961: 191-1(9), 2012: IM 091-1(60), 1961: 191-1(10) C1, 1979: IR 91-1(3), 1961: 191-1(10) C2, 1979: 191-1(3), 1963: 191-1(23) STAGE 2

Maintenance Garage
District 2 - DMF Maintenance Dummerston Garage, District 2 - DMF Maintenance Rockingham Garage

Speed Zone

Functional Class
1

National Highway System
NHS - Interstate

Limited Access Highway
Full

Customer Service Level
Interstate Or Divided Highway

Traffic Counters
X075

AADT
2020: 4076, 2019: 5434, 2018: 4728, 2017: 6204, 2016: 11800, 2015: 12000, 2014: 12100

Crash Locations
(Incomplete) 2021, 2020, 2019, 2018, 2017

### STRUCTURE DESCRIPTIONS

<p><b>Bridge 13:</b> Stringer/multi-beam or girder - 1961 Structure No. 201113000113132 Length: 243' Facility Carried: VT 00960 SPUR Structure Type: 4 SPAN ROLLED BEAM Features Intersected: I 91 UNDER PUTNEY SH</p>	<p><b>Bridge 18:</b> Stringer/multi-beam or girder - 1963 Structure No. 2013200D1913201 Length: 269' Facility Carried: TR 04 Structure Type: 4 SPAN ROLLED BEAM Features Intersected: I 91 UNDER TH NO 4</p>
<p><b>Bridge 14N:</b> Stringer/multi-beam or girder - 1961 Structure No. 200091014N13132 Length: 243' Width: 30.0' Facility Carried: I 91 ML Structure Type: 3 SPAN ROLLED BEAM Features Intersected: SACKETTS BROOK Surface: Bituminous Maintenance/Ownership: State</p>	
<p><b>Bridge 14-1:</b> Culvert - 1961 Structure No. 30009114-113131 Length: 10' Under Clearance: 5.0' Facility Carried: I 91 Structure Type: RC BOX Features Intersected: BROOK Maintenance: State</p>	
<p><b>Bridge 15N:</b> Stringer/multi-beam or girder - 1961 Structure No. 200091015N13132 Length: 299' Width: 30.0' Under Clearance: 16.42' Facility Carried: I 91 ML Structure Type: 5 SPAN ROLLED BEAM Features Intersected: I 91 OVER TH NO 3 Surface: Bituminous Maintenance/Ownership: State</p>	
<p><b>Bridge 16N:</b> Stringer/multi-beam or girder - 1961 Structure No. 200091016N13132 Length: 356' Width: 30.0' Under Clearance: 53.0' Facility Carried: I 91 ML Structure Type: 4 SPAN ROLLED BEAM Features Intersected: I 91 OVER TH 50 PUT B Surface: Bituminous Maintenance/Ownership: State</p>	
<p><b>Bridge 17:</b> Stringer/multi-beam or girder - 1961 Structure No. 200113019A13132 Length: 331' Facility Carried: US 05 ML Structure Type: 4SP CONT CUR WLD GIR Features Intersected: I 91 UNDER US 5</p>	
<p><b>Bridge 17-2:</b> Culvert - 1962 Structure No. 30009117-213131 Length: 10' Under Clearance: 8.0' Facility Carried: I 91 Structure Type: RC BOX Features Intersected: BROOK Maintenance: State</p>	
<p><b>Bridge 17-3:</b> Culvert - 1962 Structure No. 30009117-313201 Length: 10' Under Clearance: 8.0' Facility Carried: I 91 Structure Type: RC BOX Features Intersected: BROOK Maintenance: State</p>	
<p><b>Bridge 18N:</b> Stringer/multi-beam or girder - 1962 Structure No. 200091018N13202 Length: 133' Width: 42.0' Under Clearance: 17.5' Facility Carried: I 91 ML Structure Type: 3 SPAN ROLLED BEAM Features Intersected: I 91 OVER TH NO 52 Surface: Bituminous Maintenance/Ownership: State</p>	
<p><b>Bridge 18-1:</b> Culvert - 1963 Structure No. 30009118-113201 Length: 12' Under Clearance: 10.0' Facility Carried: I 91 Structure Type: RC BOX Features Intersected: BROOK Maintenance: State</p>	

<p><b>Historic Projects</b></p> <ul style="list-style-type: none"> <li>Unknown</li> <li>Bituminous Concrete</li> <li>Retreatment</li> <li>Bituminous Macadam</li> <li>Resurface</li> <li>Cold Plane and</li> <li>Bituminous Concrete</li> <li>Bituminous Mix</li> <li>Concrete</li> <li>Skippy Mix</li> <li>Gravel</li> <li>Reclaimed Base and</li> <li>Bituminous Concrete</li> <li>Surface Treated</li> <li>Gravel</li> <li>Plant Mix</li> <li>Reclaimed Base and</li> <li>Bituminous Concrete</li> </ul>	<p><b>Functional Class</b></p> <ul style="list-style-type: none"> <li>1 - Interstate System</li> <li>2 - Other Freeways and Expressways</li> <li>3 - Principal Arterial</li> <li>4 - Minor Arterial</li> <li>5 - Major Collector</li> <li>6 - Minor Collector</li> </ul>	<p><b>Curves</b></p> <ul style="list-style-type: none"> <li>Left (degrees)</li> <li>Right</li> </ul> <p><b>Grades</b></p> <ul style="list-style-type: none"> <li>Special grade up</li> <li>Special grade down</li> </ul> <p><b>Road Widths</b></p> <ul style="list-style-type: none"> <li>8'</li> </ul>	<p><b>Traffic Counters</b></p> <ul style="list-style-type: none"> <li>Continuous (CTC)</li> <li>Weigh-In-Motion (WIM)</li> <li>Short-Term, Scheduled</li> <li>Short-Term, Unscheduled</li> </ul> <p><b>Crash Locations</b></p> <ul style="list-style-type: none"> <li>High Crash Locations (HCL's) Sections (&amp; Intersections)</li> <li>1 - 100 (1 - 10)</li> <li>101 - 200 (11 - 20)</li> <li>201 - 300 (21 - 30)</li> <li>301 - 400 (31 - 40)</li> <li>401 - 800 (41 - 113)</li> </ul>	<p><b>Mileage by Functional Class By Sheet</b></p> <p>91-1 1 - Interstate 9.000</p>	<p><b>Mileage by Town By Sheet</b></p> <p>ETE - I091-0000 9.0 of 177.432</p>	<p><b>DISTRICT</b></p> <p>2</p>	<p><b>TOWN</b></p> <p>WESTMINSTER, DUMMERSTON, PUTNEY</p>	<p><b>Date:</b> 11/22/21</p> <p><b>3 of 20</b></p> <p>TWN mileage: 18.0 to 27.0</p>	<p><b>ROUTE</b></p> <p>I-91</p> <p>ETE mileage: 18.0 to 27.0</p>
---	--	---	---	---	--	---------------------------------	---	---	--

Page Total Mileage: 9.000 mi

Page Total Mileage: 9.0 mi