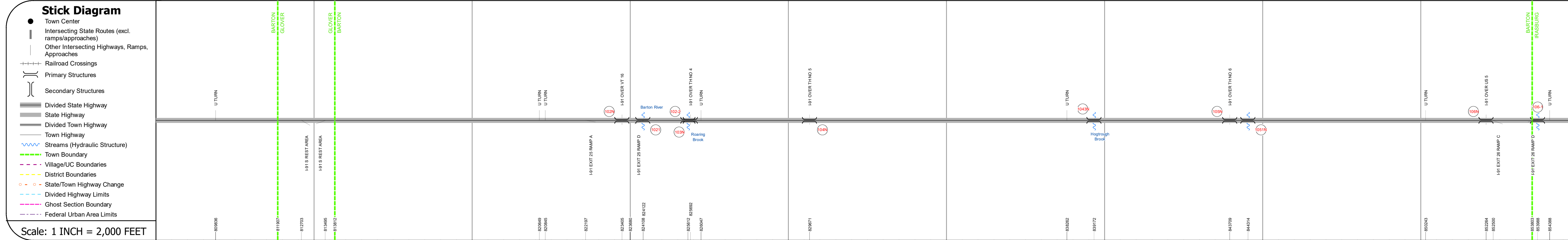
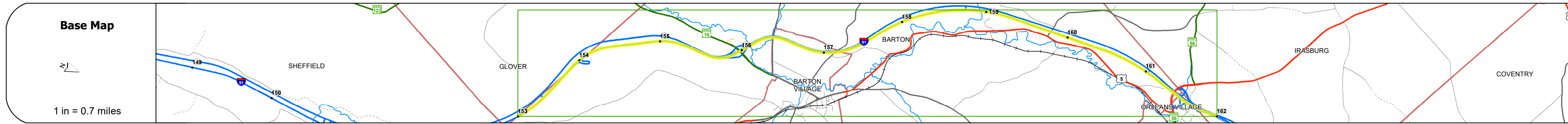
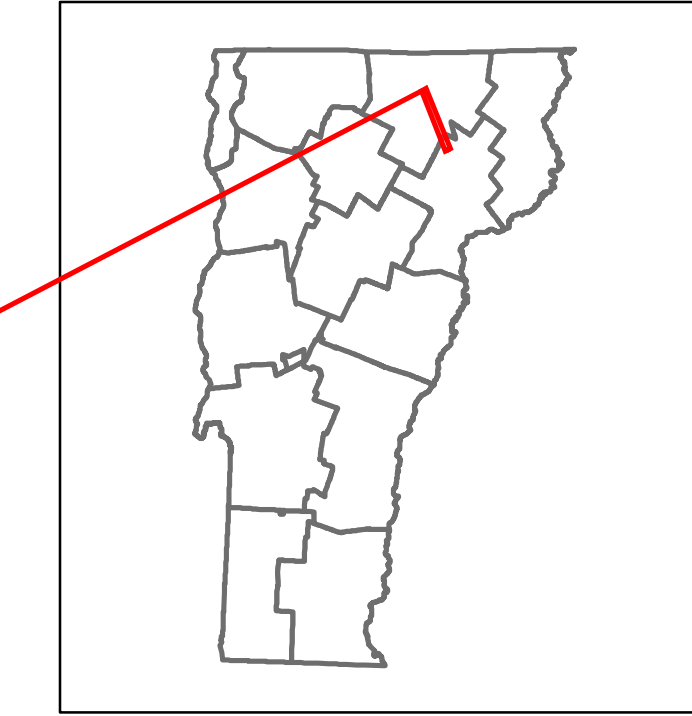


DISTRICT	TOWN	ROUTE
9	IRASBURG, BARTON, GLOVER	I-91



Section	154	155	156	157	158	159	160	161
<b>Road Widths</b>					24 40 2 Two 7 1/2" Plant Mix Base Courses 24" Crushed Rock			
<b>Curves</b>				3				
<b>Grades</b>		-5				-4.9	+4.9	-4
<b>Guardrails</b>								
<b>Rumblestrips</b>								
<b>Historic Projects</b>	2011-IM SURF(25) 2002-IM 091-3(10) 1989-IR 091-3(4)		2014-IM BPNT(11) 2014-IM BPNT(11)			2013-IM 091-3(48) 1988-IR 091-3(3) 1977-091-3(37)	2014-IM BPNT(11) 2012-IM MEMB(29)	2014-IM BPNT(11) 1972-EMP 191-3(20) STAGE II 1972-191-3(26)
<b>Maintenance Garage</b>				District 9 - DMF Maintenance Barton Garage				
<b>Speed Zone</b>								
<b>Functional Class</b>					1			
<b>National Highway System</b>					NHS - Interstate			
<b>Limited Access Highway</b>					Full			
<b>Customer Service Level</b>					Interstate Or Divided Highway			
<b>Traffic Counters</b>						▲ P062		
<b>AADT</b>	2020: 1728 2019: 2662 2018: 4800 2017: 4900 2016: 5000		1805 2140			2380 3173 6200 6100 6100		300 400 7900 7800 7600
<b>Crash Locations</b>			HCL Section No. 383	HCL Section No. 494			HCL Section No. 668	

### STRUCTURE DESCRIPTIONS

**Bridge 102N:** Stringer/multi-beam or girder - 1971  
Structure No. 200091102N10022  
Length: 180'  
Width: 39.4'  
Under Clearance: 17.17'  
Facility Carried: 191 ML  
Structure Type: 3 SP CONT ROLLED BM  
Features Intersected: 191 OVER VT 16  
Surface: Bituminous  
Maintenance/Ownership: State

**Bridge 1021:** Culvert - 1971  
Structure No. 200091102110022  
Length: 31'  
Width: 191 ML  
Structure Type: TWIN CELL RC BOX  
Features Intersected: BARTON RIVER  
Maintenance/Ownership: State

**Bridge 102-2:** Culvert - 1972  
Structure No. 300091102210021  
Length: 16'  
Under Clearance: 12.0'  
Facility Carried: 191  
Structure Type: RC BOX  
Features Intersected: ROARING BROOK  
Maintenance: State

**Bridge 103N:** Stringer/multi-beam or girder - 1971  
Structure No. 200091103N10022  
Length: 102'  
Width: 39.8'  
Under Clearance: 14.25'  
Facility Carried: 191 ML  
Structure Type: WELDED GIRDER  
Features Intersected: 191 OVER TH NO 4  
Surface: Bituminous  
Maintenance/Ownership: State

**Bridge 104N:** Stringer/multi-beam or girder - 1971  
Structure No. 200091104N10022  
Length: 238'  
Width: 39.4'  
Under Clearance: 19.67'  
Facility Carried: 191 ML  
Structure Type: 3 SP CONT ROLLED BM  
Features Intersected: 191 OVER TH NO 5  
Surface: Bituminous  
Maintenance/Ownership: State

**Bridge 1043N:** Culvert (Arch) - 1972  
Structure No. 3000911043N10021  
Length: 18'  
Under Clearance: 12.0'  
Facility Carried: 191  
Structure Type: RC ARCH  
Features Intersected: HOG TROUGH BROOK  
Maintenance: State

**Bridge 105N:** Stringer/multi-beam or girder - 1971  
Structure No. 200091105N10022  
Length: 89'  
Width: 39.4'  
Under Clearance: 15.92'  
Facility Carried: 191 ML  
Structure Type: ROLLED BEAM  
Features Intersected: 191 OVER TH NO 6  
Surface: Bituminous  
Maintenance/Ownership: State

**Bridge 1051N:** Culvert - 1972  
Structure No. 3000911051N10021  
Length: 6'  
Under Clearance: 6.0'  
Facility Carried: 191  
Structure Type: ACCGMPP  
Features Intersected: BROOK  
Maintenance: State

**Bridge 106N:** Stringer/multi-beam or girder - 1971  
Structure No. 200091106N10022  
Length: 200'  
Width: 42.7'  
Under Clearance: 15.83'  
Facility Carried: 191 ML  
Structure Type: 3 SP CONT WLD GIRDER  
Features Intersected: 191 OVER US 5  
Surface: Bituminous  
Maintenance/Ownership: State

**Bridge 106-1:** Culvert - 1972  
Structure No. 300091106110111  
Length: 8'  
Under Clearance: 6.0'  
Facility Carried: 191  
Structure Type: CGMPPA  
Features Intersected: SWAMP DRAIN  
Maintenance: State

<b>Historic Projects</b> <ul style="list-style-type: none"> <li>Unknown</li> <li>Retreatment</li> <li>Resurface</li> <li>Bituminous Mix</li> <li>Skinny Mix</li> <li>Bituminous Seal</li> </ul>	<b>Functional Class</b> <ul style="list-style-type: none"> <li>1 - Interstate System</li> <li>2 - Other Freeways and Expressways</li> <li>3 - Principal Arterial</li> <li>4 - Minor Arterial</li> <li>5 - Major Collector</li> <li>6 - Minor Collector</li> </ul>	<b>Curves</b> <ul style="list-style-type: none"> <li>Left (degrees)</li> <li>Right (degrees)</li> </ul>	<b>Grades</b> <ul style="list-style-type: none"> <li>grade up (percent)</li> <li>grade down (percent)</li> </ul>	<b>Traffic Counters</b> <ul style="list-style-type: none"> <li>Continuous (CTC)</li> <li>Weigh-In-Motion (WIM)</li> <li>Short-Term, Scheduled</li> <li>Short-Term, Unscheduled</li> </ul>	<b>Crash Locations</b> <ul style="list-style-type: none"> <li>High Crash Locations (HCL's) Sections (&amp; Intersections)</li> <li>HCL No. 1 - 100 (1 - 10)</li> <li>HCL No. 101 - 200 (11 - 20)</li> <li>HCL No. 201 - 300 (21 - 30)</li> <li>HCL No. 301 - 400 (31 - 40)</li> <li>HCL No. 401 - 800 (41 - 113)</li> </ul>	<b>Mileage by Functional Class By Sheet</b> 91-3 1 - Interstate 9.000	<b>Mileage by Town By Sheet</b> ETE - I091-0000 9.0 of 177.432	<b>DISTRICT</b> 9	<b>TOWN</b> IRASBURG, BARTON, GLOVER	<b>Date:</b> 11/22/21	<b>ROUTE</b> I-91 ETE mileage: 153.0 to 162.0
<b>Legend</b> <b>Speed Zones</b> 25 30 35 40 45 50 55 60 65						<b>Page Total Mileage:</b> 9.000 mi	<b>Page Total Mileage:</b> 9.0 mi				