

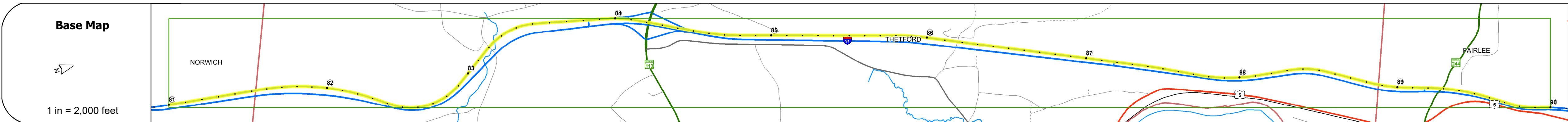
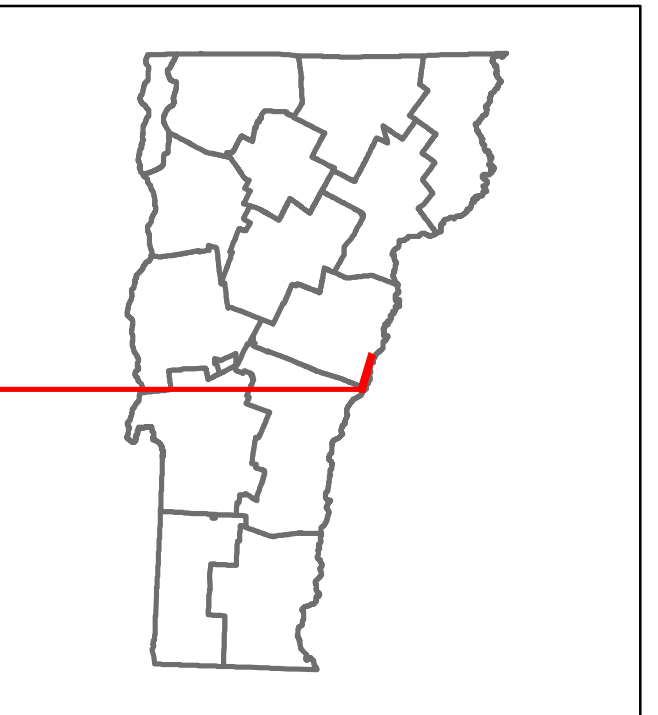


Route Log and Progress Chart

DRAFT

Please Note: Errors and Omissions May Exist.
Contact the VTrans Mapping Section with questions or concerns.

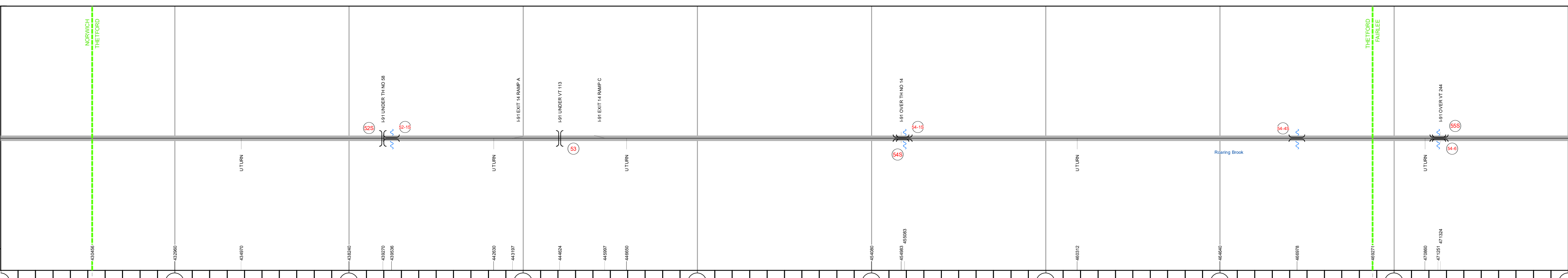
DISTRICT	TOWN	ROUTE
4, 7	FAIRLEE, THETFORD, NORWICH	I-91



Stick Diagram

- Town Center
- Intersecting State Routes (excl. ramps/approaches)
- Other Intersecting Highways, Ramps, Approaches
- Railroad Crossings
- Primary Structures
- Secondary Structures
- Divided State Highway
- State Highway
- Divided Town Highway
- Town Highway
- Streams (Hydraulic Structure)
- Town Boundary
- Village/IC Boundaries
- District Boundaries
- State/Town Highway Change
- Divided Highway Limits
- Ghost Section Boundary
- Federal Urban Area Limits

Scale: 1 INCH = 2,000 FEET



Road Widths	Travellane	Roadway	Lane Count	Base	Subbase
				Two 2 1/2" Cr. Stone Base Courses	
				24" Crushed Rock	
					Two 2 1/2" Plant Mix Base Courses

Curves	
--------	--

Grades	
--------	--

Guardrails	
------------	--

Rumblestrips	
--------------	--

Historic Projects	<p>2010: M 091-2(2)</p> <p>1996: M 091-2(11)</p> <p>1976: 191-2(57)</p> <p>1974: Unknown</p> <p>1975: HMA 3608</p> <p>1974: Unknown</p> <p>1975: HMA 3608</p> <p>1975: HMA 3608</p> <p>1973: 191-2(45) STAGE 3</p> <p>1971: 191-2(7) C3</p> <p>1971: 191-2(41) STAGE 2</p> <p>1971: 191-2(7) C4</p> <p>2007: M 091-2(69)</p> <p>1971: 191-2(24)</p>
-------------------	---

Maintenance Garage	District 4 - DMF Maintenance Thetford Garage
--------------------	--

Speed Zone	
------------	--

Functional Class	1
------------------	---

National Highway System	NHS - Interstate
-------------------------	------------------

Limited Access Highway	Full
------------------------	------

Customer Service Level	Interstate Or Divided Highway
------------------------	-------------------------------

Traffic Counters	
------------------	--

AADT	2020: 5162	3582	2272
2019	6374	4776	5251
2018			
2017			
2016			

Crash Locations	(Incomplete) 2021				
2020					
2019					
2018					
2017					

STRUCTURE DESCRIPTIONS

Bridge 52S:
Stringer/multi-beam or girder - 1970
Structure No. 200911D52S09111
Length: 129'
Facility Carried: TR 58
Structure Type: WELDED PLATE GIRDER
Features Intersected: I 91 UNDER TH NO 58

Bridge 52-1S:
Culvert - 1971
Structure No. 300091521S09111
Length: 13'
Under Clearance: 8.5'
Facility Carried: I91
Structure Type: CGMPPA
Features Intersected: BROOK
Maintenance: State

Bridge 53:
Stringer/multi-beam or girder - 1970
Structure No. 200180003209112
Length: 204'
Facility Carried: VT 00113 ML
Structure Type: 2 SP WLD PLT GIRDER
Features Intersected: I 91 UNDER VT 113

Bridge 54S:
Frame - 1971
Structure No. 200091054S09112
Length: 21'
Width: 38.0'
Under Clearance: 14.25'
Facility Carried: I91 ML
Structure Type: RC FRAME
Features Intersected: I 91 OVER TH NO 14
Maintenance/Ownership: State

Bridge 54-1S:
Culvert - 1971
Structure No. 300091541S09111
Length: 7'
Under Clearance: 8.0'
Facility Carried: I91
Structure Type: CGMPP
Features Intersected: BROOK
Maintenance: State

Bridge 54-4S:
Culvert - 1971
Structure No. 300091544S09111
Length: 7'
Under Clearance: 5.0'
Facility Carried: I91
Structure Type: CGMPPA
Features Intersected: BROOK
Maintenance: State

Bridge 54-6:
Culvert - 1969
Structure No. 30009154-609061
Length: 8'
Under Clearance: 8.0'
Facility Carried: I91
Structure Type: CGMPP
Features Intersected: BROOK
Maintenance: State

Bridge 55S:
Stringer/multi-beam or girder - 1971
Structure No. 200091055S09062
Length: 242'
Width: 39.4'
Under Clearance: 39.42'
Facility Carried: I91 ML
Structure Type: 3 SP CONT ROLLED BM
Features Intersected: I 91 OVER VT 244
Surface: Bituminous
Maintenance/Ownership: State

<p>Historic Projects</p> <ul style="list-style-type: none"> Unknown Bituminous Concrete Retreatment Resurface Bituminous Mix Skippy Mix Bituminous Seal <p>Indicated plans available - http://vtransmap01.ad.state.vt.us/rp/dgr/Divestors/</p>	<p>Functional Class</p> <ul style="list-style-type: none"> 1 - Interstate System 2 - Other Freeways and Expressways 3 - Principal Arterial 4 - Minor Arterial 5 - Major Collector 6 - Minor Collector <p>Speed Zones</p> <p>15 20 25 30 35 40 45 50 55 60 65</p>	<p>Curves</p> <ul style="list-style-type: none"> Left (degrees) Right <p>Grades</p> <ul style="list-style-type: none"> Left (percent) grade up Right (percent) grade down <p>Road Widths</p> <p>(ft)</p>	<p>Traffic Counters</p> <ul style="list-style-type: none"> Continuous (CTC) Weigh-In-Motion (WIM) Short-Term, Scheduled Short-Term, Unscheduled <p>Crash Locations</p> <p>Sections (& Intersections)</p> <p>Legend</p> <p>High Crash Locations (HCL's)</p> <p>1 - 100 (1 - 10)</p> <p>101 - 200 (11 - 20)</p> <p>201 - 300 (21 - 30)</p> <p>301 - 400 (31 - 40)</p> <p>401 - 800 (41 - 113)</p>	<p>Mileage by Functional Class By Sheet</p> <p>91-2 1 - Interstate 9.000</p> <p>Mileage by Town By Sheet</p> <p>ETE - I091-00005 9.0 of 177.432</p> <p>Page Total Mileage: 9.000 mi</p>	<p>DISTRICT</p> <p>4, 7</p>	<p>TOWN</p> <p>FAIRLEE, THETFORD, NORWICH</p>	<p>Date: 11/22/21</p> <p>10 of 20 TWN mileage: 81.0 to 90.0</p>	<p>ROUTE</p> <p>I-91</p> <p>ETE mileage: 81.0 to 90.0</p>
--	--	---	--	---	------------------------------------	--	---	--