

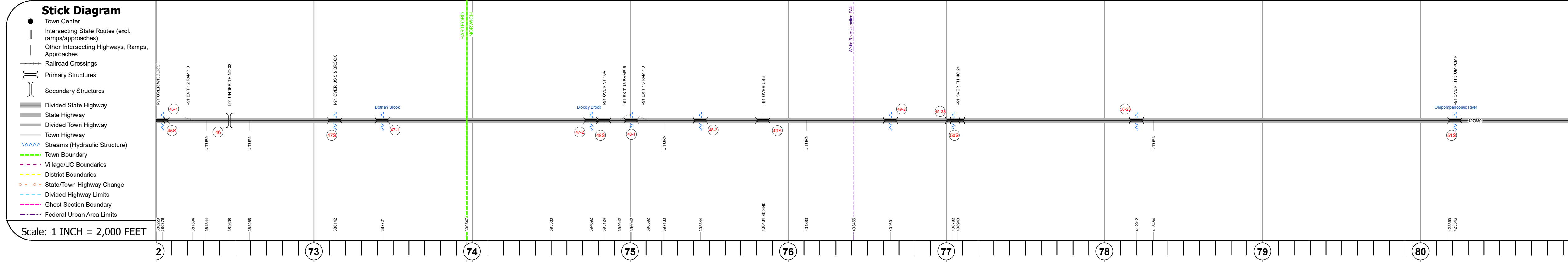
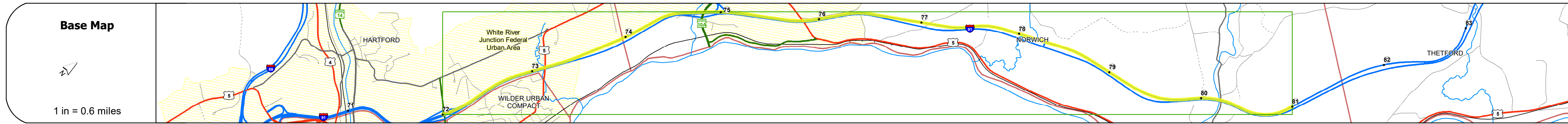
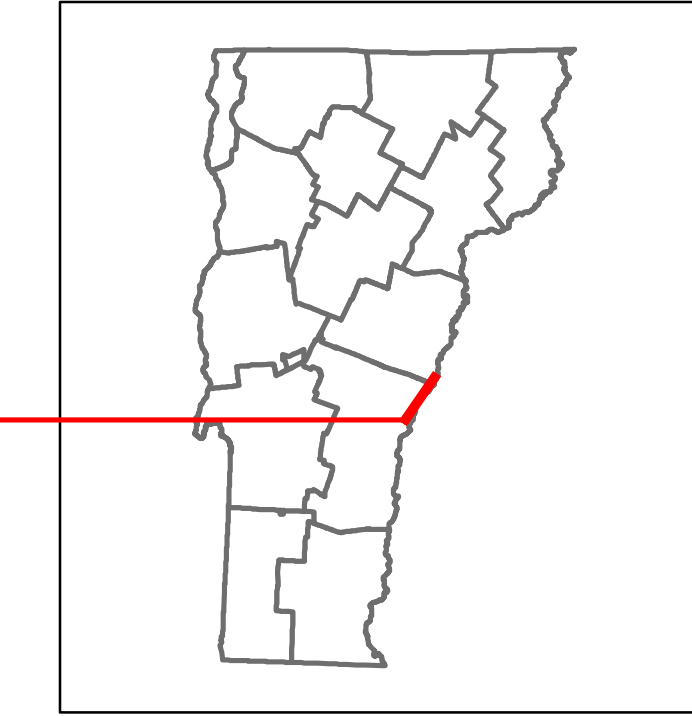


Route Log and Progress Chart

DRAFT

Please Note: Errors and Omissions May Exist.
Contact the VTrans Mapping Section with questions or concerns.

DISTRICT	TOWN	ROUTE
4	HARTFORD, NORWICH	I-91



Road Widths	Travellane	Roadway	Lane Count	Base	Subbase

Curves	Grades

Guardrails

Rumblestrips

Historic Projects
<p>2011: IM 091-1(59)</p> <p>2012: IM MEMB(30)</p> <p>2010: IM 091-2(72)</p> <p>2012: IM SURF(31)</p> <p>1991: IM 091-2(4)</p> <p>1976: 191-2(57)</p> <p>1975: HMA 3608</p> <p>1974: Unknown</p> <p>1977: 191-2(62)</p> <p>1978: 191-2(54)</p> <p>1973: 191-2(45) STAGE 3</p> <p>1967: 191-2(4)</p> <p>1968: 191-2(5)</p> <p>1979: 191-2(63)</p> <p>1968: 191-2(23)</p> <p>1966: 191-2(22)</p> <p>1968: 191-2(46)</p> <p>1968: 191-2(6)</p> <p>2007: IM 091-2(69)</p> <p>1971: 191-2(7) C1</p> <p>1971: 191-2(41) STAGE 2</p> <p>1971: 191-2(7) C2</p>

Maintenance Garage
District 4 - DMF Maintenance White River Garage
District 4 - DMF Maintenance Thetford Garage

Speed Zone

Functional Class
1 - Interstate

National Highway System
NHS - Interstate

Limited Access Highway
Full

Customer Service Level
Interstate Or Divided Highway

Traffic Counters

AADT	2020	2019	2018	2017	2016
6591	8788	7420	4083	5162	5162
		9893	5444	6374	6374

Crash Locations	2021	2020	2019	2018	2017
(Incomplete)					

STRUCTURE DESCRIPTIONS

Bridge 46S:
Stringer/multi-beam or girder - 1967
Structure No. 200091045S14082
Length: 157'
Width: 37.3'
Under Clearance: 15.17'
Facility Carried: I91 ML
Structure Type: 3 SP CONT ROLLED BM
Features Intersected: I 91 OVER WILDER SH
Surface: Bituminous
Maintenance/Ownership: State

Bridge 46:
Stringer/multi-beam or girder - 1967
Structure No. 2014080D4614081
Length: 214'
Facility Carried: TR 33
Structure Type: 2 SP WELDED PLT GIR
Features Intersected: I 91 UNDER TH NO 33

Bridge 47S:
Stringer/multi-beam or girder - 1967
Structure No. 200091047S14082
Length: 197'
Width: 37.3'
Under Clearance: 14.08'
Facility Carried: I91 ML
Structure Type: 3 SP CONT WLD PL GIR
Features Intersected: I 91 OVER US 5 + BROOK
Maintenance/Ownership: State

Bridge 47-1:
Culvert - 1968
Structure No. 30009147-114081
Length: 7'
Under Clearance: 7.5'
Facility Carried: I91
Structure Type: CGMPP
Features Intersected: BROOK
Maintenance/Ownership: State

Bridge 47-2:
Culvert (Arch) - 1968
Structure No. 20009147-214112
Length: 24'
Facility Carried: I91 ML
Structure Type: RC ARCH
Features Intersected: BLOODY BROOK
Maintenance/Ownership: State

Bridge 48S:
Stringer/multi-beam or girder - 1968
Structure No. 200091048S14112
Length: 225'
Width: 42.0'
Under Clearance: 14.5'
Facility Carried: I91 ML
Structure Type: 3 SP CONT WLD PL GIR
Features Intersected: I 91 OVER VT 10A
Surface: Bituminous
Maintenance/Ownership: State

Bridge 48-1:
Culvert - 1968
Structure No. 30009148-114111
Length: 6'
Under Clearance: 6.0'
Facility Carried: I91
Structure Type: ACGMPP
Features Intersected: BROOK
Maintenance/Ownership: State

Bridge 48-2:
Culvert - 1968
Structure No. 30009148-214111
Length: 6'
Under Clearance: 6.0'
Facility Carried: I91
Structure Type: ACGMPP
Features Intersected: BROOK
Maintenance/Ownership: State

Bridge 49S:
Stringer/multi-beam or girder - 1968
Structure No. 200091049S14112
Length: 139'
Width: 37.3'
Under Clearance: 14.0'
Facility Carried: I91 ML
Structure Type: WELDED PLATE GIRDER
Features Intersected: I 91 OVER US 5
Surface: Bituminous
Maintenance/Ownership: State

Bridge 49-2:
Culvert - 1971
Structure No. 30009149-214111
Length: 6'
Under Clearance: 6.5'
Facility Carried: I91
Structure Type: CGMPP
Features Intersected: BROOK
Maintenance/Ownership: State

Bridge 49-3S:
Culvert - 1971
Structure No. 300091493S14111
Length: 6'
Under Clearance: 6.5'
Facility Carried: I91
Structure Type: CGMPP
Features Intersected: BROOK
Maintenance/Ownership: State

Bridge 50S:
Frame - 1970
Structure No. 200091050S14112
Length: 21'
Width: 38.0'
Under Clearance: 13.83'
Facility Carried: I91 ML
Structure Type: RC FRAME
Features Intersected: I 91 OVER TH NO 24
Maintenance/Ownership: State

Bridge 50-2S:
Culvert - 1971
Structure No. 300091502S14111
Length: 9'
Under Clearance: 10.0'
Facility Carried: I91
Structure Type: CGMPP
Features Intersected: BROOK
Maintenance/Ownership: State

Bridge 51S:
Stringer/multi-beam or girder - 1970
Structure No. 200091051S14112
Length: 326'
Width: 39.4'
Under Clearance: 15.75'
Facility Carried: I91 ML
Structure Type: 2 SPAN WLD PL GIRDER
Features Intersected: I 91 OVER TH 3 OMPOMR
Surface: Bituminous
Maintenance/Ownership: State

Historic Projects <ul style="list-style-type: none"> Unknown Retreatment Resurface Bituminous Mix Skinny Mix Bituminous Seal 	Functional Class <ul style="list-style-type: none"> 1 - Interstate 2 - Other Freeways and Expressways 3 - Principal Arterial 4 - Minor Arterial 5 - Major Collector 6 - Minor Collector 	Curves <ul style="list-style-type: none"> Left Right 	Grades <ul style="list-style-type: none"> grade up grade down 	Traffic Counters <ul style="list-style-type: none"> Continuous (CTC) Weigh-In-Motion (WIM) Short-Term, Scheduled Short-Term, Unscheduled 	Crash Locations <ul style="list-style-type: none"> High Crash Locations (HCL's) HCL No. 1-100 (1-10) HCL No. 201-300 (21-30) HCL No. 301-400 (31-40) HCL No. 401-800 (41-113) 	Mileage by Functional Class By Sheet 91-2 1 - Interstate 9.000	Mileage by Town By Sheet ETE - I091-0000S 9.0 of 177.432	DISTRICT 4	TOWN HARTFORD, NORWICH	Date: 11/22/21	ROUTE I-91 ETE mileage: 72.0 to 81.0
--	---	--	---	--	--	--	--	----------------------	----------------------------------	-----------------------	---