

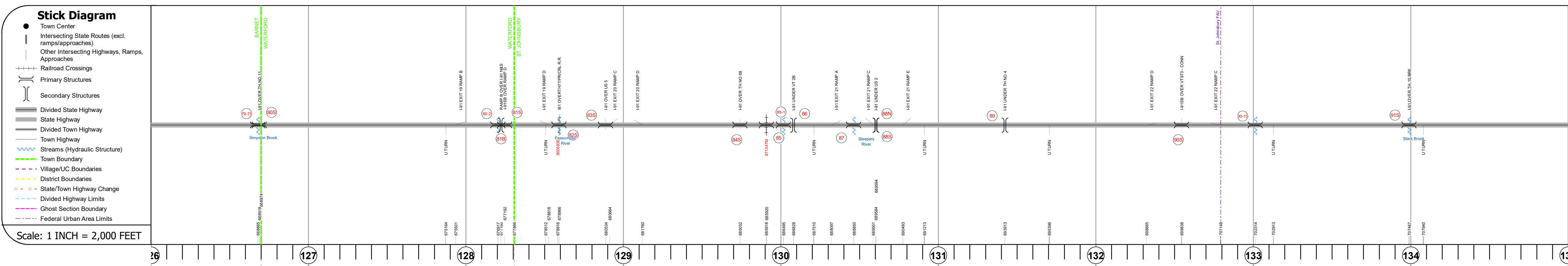
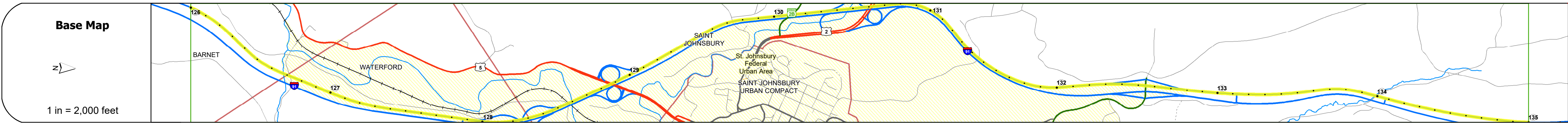
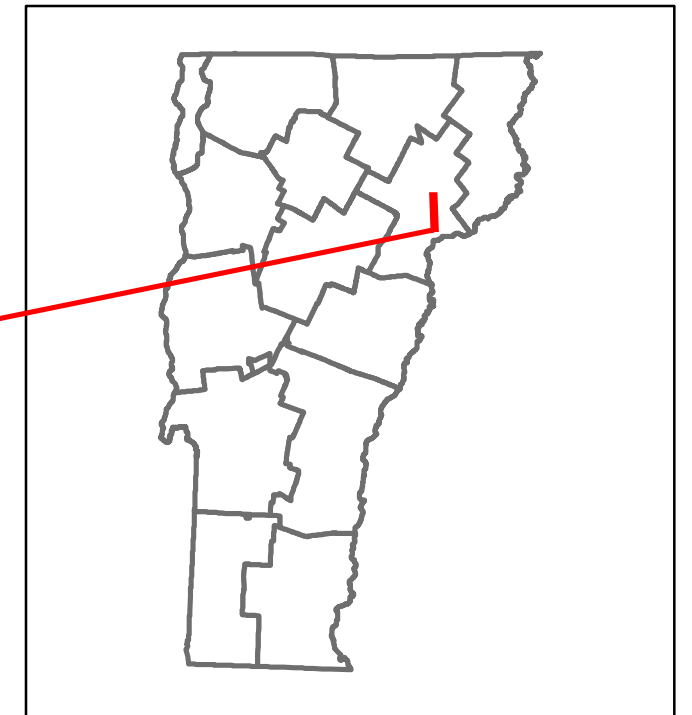


# Route Log and Progress Chart

**DRAFT**

Please Note: Errors and Omissions May Exist.  
Contact the VTrans Mapping Section with questions or concerns.

DISTRICT	TOWN	ROUTE
7	ST. JOHNSBURY, BARNET, WATERFORD	I-91



Road Widths	Travellane	Roadway	Lane Count	Base	Subbase
				24" Crushed Stone	
					Two 2 1/2" Plant Mix Base Courses
					24" Crushed Rock

Curves	
Grades	-3.6, +3.3, +5, -4.65, +5, -4, +5, +3.48

Guardrails	
------------	--

Rumblestrips	
--------------	--

Historic Projects	<ul style="list-style-type: none"> <li>2013: IM 091-2176</li> <li>2007: IM SURF(4)</li> <li>2012: IM MEMB(32)</li> <li>1997: IM 091-2051</li> <li>1978: 191-228</li> <li>2010: IM MEMB(16)</li> <li>2010: IM MEMB(16)</li> <li>1997: IM 091-3071</li> <li>1982: 191-265, STAGE 3</li> <li>1978: EACI 91-2058 C2</li> <li>1978: 191-235</li> <li>1978: EACI 91-2059 C3</li> <li>1975: 191-309 C1</li> <li>1975: 191-309 C2</li> <li>2014: IM 091-3050</li> <li>1975: 91-309 C3</li> <li>1975: 191-300</li> </ul>
-------------------	---

Maintenance Garage	District 7 - DMF Maintenance St Johnsbury Garage
--------------------	--

Speed Zone	
------------	--

Functional Class	1
------------------	---

National Highway System	NHS - Interstate
-------------------------	------------------

Limited Access Highway	Full
------------------------	------

Customer Service Level	Interstate Or Divided Highway
------------------------	-------------------------------

Traffic Counters	
------------------	--

AADT	<table border="1"> <tr> <td>2020</td> <td>2723</td> <td>2723</td> <td>2169</td> <td>3815</td> <td>2891</td> <td>3394</td> <td>2446</td> <td>4110</td> <td>3839</td> <td>2909</td> <td>4565</td> </tr> <tr> <td>2019</td> <td>3631</td> <td>3631</td> <td>2892</td> <td>5087</td> <td>3855</td> <td>4525</td> <td>3261</td> <td>5480</td> <td>5118</td> <td>3878</td> <td>6086</td> </tr> <tr> <td>2018</td> <td></td> <td></td> <td></td> <td></td> <td></td> <td></td> <td></td> <td></td> <td></td> <td></td> <td></td> </tr> <tr> <td>2017</td> <td></td> <td></td> <td></td> <td></td> <td></td> <td></td> <td></td> <td></td> <td></td> <td></td> <td></td> </tr> <tr> <td>2016</td> <td></td> <td></td> <td></td> <td></td> <td></td> <td></td> <td></td> <td></td> <td></td> <td></td> <td></td> </tr> </table>	2020	2723	2723	2169	3815	2891	3394	2446	4110	3839	2909	4565	2019	3631	3631	2892	5087	3855	4525	3261	5480	5118	3878	6086	2018												2017												2016											
2020	2723	2723	2169	3815	2891	3394	2446	4110	3839	2909	4565																																																		
2019	3631	3631	2892	5087	3855	4525	3261	5480	5118	3878	6086																																																		
2018																																																													
2017																																																													
2016																																																													

Crash Locations	(Incomplete) 2021, 2020, 2019, 2018, 2017
-----------------	---

## STRUCTURE DESCRIPTIONS

<p><b>Bridge 79-7S:</b> Culvert (Arch) - 1978 Structure No. 300091797S03011 Length: 17' Under Clearance: 8.0' Facility Carried: I91 Structure Type: RC ARCH Features Intersected: SIMPSON BROOK Maintenance: State</p>	<p><b>Bridge 80:</b> Stringer/multi-beam or girder - 1975 Structure No. 20700000703112 Length: 588' Facility Carried: VT 02 ML Structure Type: 5 SP WLD PLT GIRDER Features Intersected: 191 UNDER UT 2B</p>
<p><b>Bridge 80S:</b> Frame - 1978 Structure No. 200091080S03012 Length: 35' Width: 38.0' Under Clearance: 14.25' Facility Carried: I91 ML Structure Type: RC FRAME Features Intersected: 191 OVER TH NO 11 Maintenance/Ownership: State</p>	<p><b>Bridge 87:</b> Culvert - 1975 Structure No. 200091008703112 Length: 54' Facility Carried: I91 ML Structure Type: TWIN CELL RC BOX Features Intersected: SLEEPERS RIVER Maintenance/Ownership: State</p>
<p><b>Bridge 80-2:</b> Culvert - 1978 Structure No. 30009180-203161 Length: 8' Under Clearance: 8.0' Facility Carried: I91 Structure Type: CGMPP Features Intersected: BROOK Maintenance: State</p>	<p><b>Bridge 88N:</b> Stringer/multi-beam or girder - 1975 Structure No. 20028103E03112 Length: 327' Facility Carried: US 02 E ML Structure Type: 2 SP CONT WLD PL GIR Features Intersected: 191 UNDER US 2</p>
<p><b>Unknown 81B:</b> Unknown Structure No. 200091081B03162 Structure Type: Unknown Features Intersected: RAMP B OVER I91 N+S Maintenance/Ownership: State</p>	<p><b>Bridge 89:</b> Stringer/multi-beam or girder - 1975 Structure No. 2003110D8903111 Length: 228' Facility Carried: TR 04 Structure Type: 2 SP CONT WLD PL GIR Features Intersected: 191 UNDER TH NO 4</p>
<p><b>Bridge 81S:</b> Stringer/multi-beam or girder - 1978 Structure No. 200091081S03162 Length: 125' Width: 36.6' Under Clearance: 16.33' Facility Carried: I91 SB ML Structure Type: WELDED PLATE GIRDER Features Intersected: I91SB OVER RAMP D Surface: Bituminous Maintenance/Ownership: State</p>	<p><b>Bridge 90S:</b> Stringer/multi-beam or girder - 1975 Structure No. 200091090S03112 Length: 32' Width: 39.5' Under Clearance: 15.42' Facility Carried: I91 ML Structure Type: ROLLED BEAM Features Intersected: I91SB OVER VT973 - CONN Surface: Bituminous Maintenance/Ownership: State</p>
<p><b>Bridge 82S:</b> Stringer/multi-beam or girder - 1978 Structure No. 200091082S03112 Length: 594' Width: 42.4' Under Clearance: 58.0' Facility Carried: I91 ML Structure Type: 3 SP CONT WLD PL GIR Features Intersected: I91 OVERTH77/PR/CRL R.R. Surface: Bituminous Maintenance/Ownership: State</p>	<p><b>Bridge 90-1S:</b> Culvert - 1975 Structure No. 300091901S03111 Length: 7' Under Clearance: 7.0' Facility Carried: I91 Structure Type: CGMPP Features Intersected: BROOK Maintenance: State</p>
<p><b>Bridge 83S:</b> Stringer/multi-beam or girder - 1978 Structure No. 200091083S03112 Length: 216' Width: 46.5' Under Clearance: 14.42' Facility Carried: I91 ML Structure Type: 2 SP CONT WLD PL GIR Features Intersected: I91 OVER US 5 Surface: Bituminous Maintenance/Ownership: State</p>	<p><b>Bridge 91S:</b> Stringer/multi-beam or girder - 1975 Structure No. 200091091S03112 Length: 214' Width: 39.5' Under Clearance: 27.25' Facility Carried: I91 ML Structure Type: 3 SP CONT ROLLED BM Features Intersected: I91 OVER TH 10 BRK Surface: Bituminous Maintenance/Ownership: State</p>
<p><b>Bridge 84S:</b> Stringer/multi-beam or girder - 1975 Structure No. 200091084S03112 Length: 80' Width: 40.0' Under Clearance: 14.33' Facility Carried: I91 ML Structure Type: PRECAST AASHTO I-BM Features Intersected: I91 OVER TH NO 68 Surface: Bituminous Maintenance/Ownership: State</p>	<p><b>Bridge 85:</b> Culvert - 1975 Structure No. 200091008503112 Length: 26' Under Clearance: 22.83' Facility Carried: I91 ML Structure Type: CGMPP Features Intersected: I91 OVER LV RR Maintenance/Ownership: State</p>
<p><b>Bridge 85-1:</b> Culvert - 1974 Structure No. 30009185-103111 Length: 10' Under Clearance: 10.0' Facility Carried: I91 Structure Type: CGMPP Features Intersected: BROOK Maintenance: State</p>	

<p><b>Historic Projects</b></p> <ul style="list-style-type: none"> <li>Unknown</li> <li>Retreatment</li> <li>Resurface</li> <li>Bituminous Mix</li> <li>Skinny Mix</li> <li>Bituminous Seal</li> </ul>	<p><b>Functional Class</b></p> <ul style="list-style-type: none"> <li>1 - Interstate System</li> <li>2 - Other</li> <li>3 - Principal Arterial</li> <li>4 - Minor Arterial</li> <li>5 - Major Collector</li> <li>6 - Minor Collector</li> </ul>	<p><b>Curves</b></p> <ul style="list-style-type: none"> <li>Left</li> <li>Right</li> </ul>	<p><b>Grades</b></p> <ul style="list-style-type: none"> <li>grade up</li> <li>grade down</li> </ul>	<p><b>Traffic Counters</b></p> <ul style="list-style-type: none"> <li>Continuous (CTC)</li> <li>Weigh-In-Motion (WIM)</li> <li>Short-Term, Scheduled</li> <li>Short-Term, Unscheduled</li> </ul>	<p><b>Crash Locations</b></p> <p>Legend</p> <ul style="list-style-type: none"> <li>High Crash Locations (HCL's)</li> <li>HCL No. 1-100 (1-10)</li> <li>201-300 (21-30)</li> <li>301-400 (31-40)</li> <li>401-800 (41-113)</li> </ul>	<p><b>Mileage by Functional Class By Sheet</b></p> <table border="1"> <tr> <td>91-3</td> <td>1 - Interstate</td> <td>8.301</td> </tr> <tr> <td>91-2</td> <td>1 - Interstate</td> <td>0.699</td> </tr> </table>	91-3	1 - Interstate	8.301	91-2	1 - Interstate	0.699	<p><b>Mileage by Town By Sheet</b></p> <table border="1"> <tr> <td>ETE - I091-0000S</td> <td>9.0 of 177.432</td> </tr> </table>	ETE - I091-0000S	9.0 of 177.432	<p><b>DISTRICT</b></p> <p>7</p>	<p><b>TOWN</b></p> <p>ST. JOHNSBURY, BARNET, WATERFORD</p>	<p><b>Date:</b> 11/22/21</p> <p><b>15 of 20</b> TWN mileage: 126.0 to 135.0</p>	<p><b>ROUTE</b></p> <p>I-91</p> <p>ETE mileage: 126.0 to 135.0</p>
91-3	1 - Interstate	8.301																	
91-2	1 - Interstate	0.699																	
ETE - I091-0000S	9.0 of 177.432																		

Page Total Mileage: 9.000 mi

Page Total Mileage: 9.0 mi