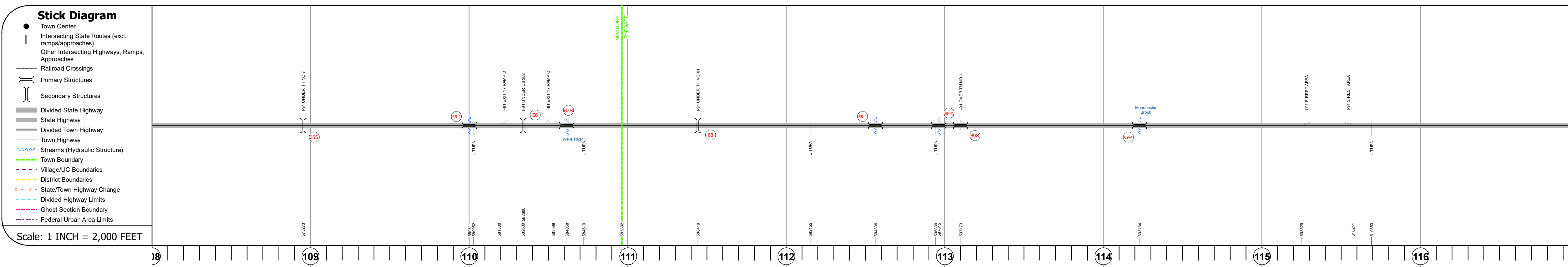
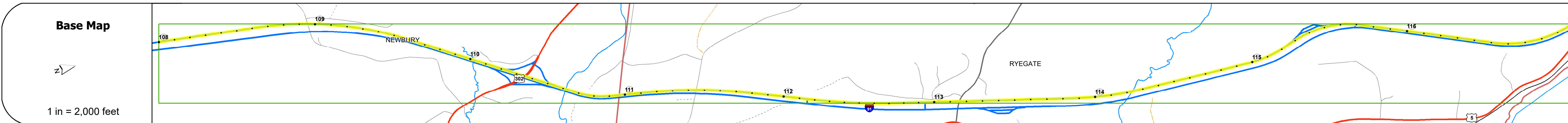
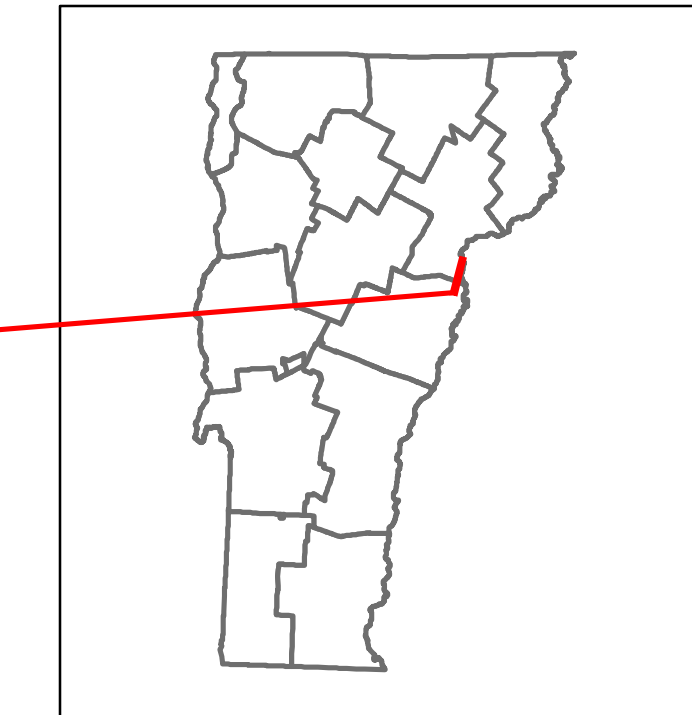


DISTRICT	TOWN	ROUTE
7	RYEGATE, NEWBURY	I-91



Travellane	Roadway	Lane Count	Base	Subbase
		24		
		38		
		2		
		Two 7 1/2" Plant Mix Base Courses		
		24" Crushed Stone		

Curves

Grades
-5
-4
+5
-5
+3.97
-4
+2.8
-2.4
+3.48 +3.47

Guardrails

Rumblestrips

Historic Projects
2010: IM 091-2(72)
1993: RS MEMB(1)
2008: IM SURF(8)
1986: IR 091-2(3)
1977: 191-2(81) STAGE 3
1997: IM 091-2(9)
1974: 191-2(11) C3
2007: IM 091-2(99)
1974: 191-2(26) STAGE 2
1974: 191-2(49)
1982: 191-2(65) STAGE 3
1976: 191-2(16) C2 1976: 191-2(27) STAGE 2
1976: 191-2(53) C3

Maintenance Garage
District 7 - DMF Maintenance Bradford Garage
District 7 - DMF Maintenance Newbury Garage

Speed Zone

Functional Class
1

National Highway System
NHS - Interstate

Limited Access Highway
Full

Customer Service Level
Interstate Or Divided Highway

Traffic Counters

AADT	2020	2019	2018	2017	2016
	2294	3058	1501	2001	2228
					2971

Crash Locations	(Incomplete) 2021	2020	2019	2018	2017

STRUCTURE DESCRIPTIONS

Bridge 65S:
Stringer/multi-beam or girder - 1973
Structure No. 200907D65S09071
Length: 130'
Under Clearance: 10.0'
Facility Carried: TR 07
Structure Type: WELDED PLATE GIRDER
Features Intersected: I 91 UNDER TH NO 7

Bridge 65-2:
Culvert - 1973
Structure No. 30009165-209071
Length: 10'
Under Clearance: 10.0'
Facility Carried: I91
Structure Type: CGMPP
Features Intersected: BROOK
Maintenance: State

Bridge 66:
Stringer/multi-beam or girder - 1973
Structure No. 200026042C09072
Length: 250'
Facility Carried: US 00302 ML
Structure Type: 2 SP CONT WLD GIRDER
Features Intersected: I 91 UNDER US 302

Bridge 67S:
Stringer/multi-beam or girder - 1973
Structure No. 200091067509072
Length: 334'
Width: 39.3'
Facility Carried: I91 ML
Structure Type: 3SPN CONT WLD PLT GR
Features Intersected: WELLS RIVER
Surface: Bituminous
Maintenance/Ownership: State

Bridge 68:
Stringer/multi-beam or girder - 1973
Structure No. 2003100D6803101
Length: 335'
Facility Carried: TR 61
Structure Type: 2 SP CONT WLD PL GIR
Features Intersected: I 91 UNDER TH NO 81

Bridge 68-1:
Culvert - 1973
Structure No. 30009168-103101
Length: 7'
Under Clearance: 7.5'
Facility Carried: I91
Structure Type: CGMPP
Features Intersected: BROOK
Maintenance: State

Bridge 68-4S:
Culvert - 1974
Structure No. 300091684S03101
Length: 10'
Under Clearance: 10.0'
Facility Carried: I91
Structure Type: CGMPP STEEL SLEEVED
Features Intersected: BROOK
Maintenance: State

Bridge 69S:
Stringer/multi-beam or girder - 1976
Structure No. 200091069S03102
Length: 92'
Width: 38.0'
Under Clearance: 14.33'
Facility Carried: I 91 ML
Structure Type: ROLLED BEAM
Features Intersected: I 91 OVER TH NO 1
Surface: Bituminous
Maintenance/Ownership: State

Bridge 69-4:
Culvert - 1976
Structure No. 30009169-403101
Length: 13'
Under Clearance: 11.0'
Facility Carried: I91
Structure Type: RC BOX
Features Intersected: MANCHESTER BROOK
Maintenance: State

Historic Projects <ul style="list-style-type: none"> Unknown Bituminous Concrete Retreatment Resurface Bituminous Mix Skippy Mix Bituminous Seal 	Functional Class <ul style="list-style-type: none"> 1 - Interstate System 2 - Other 3 - Principal Arterial 4 - Minor Arterial 5 - Major Collector 6 - Minor Collector 	Curves <ul style="list-style-type: none"> Left Right 	Grades <ul style="list-style-type: none"> grade up grade down 	Traffic Counters <ul style="list-style-type: none"> Continuous (CTC) Weigh-In-Motion (WIM) Short-Term, Scheduled Short-Term, Unscheduled 	Crash Locations <ul style="list-style-type: none"> High Crash Locations (HCL's) Sections (& Intersections) 	Mileage by Functional Class By Sheet 91-2 1 - Interstate 9.000	Mileage by Town By Sheet ETE - I091-0000S 9.0 of 177.432	DISTRICT 7	TOWN RYEGATE, NEWBURY	Date: 11/22/21	ROUTE I-91 ETE mileage: 108.0 to 117.0
---	---	--	---	--	--	--	--	----------------------	---------------------------------	-----------------------	---

Indicated plans available - <http://vtransmap01.ad.state.vt.us/rp/dpr/DWebstore/>

For More Information Contact - Vermont Agency of Transportation, Policy, Planning and Intermodal Development Division - Mapping Section, 1 National Life Drive, Montpelier, VT 05633-5001 Telephone: 802-828-2600.