

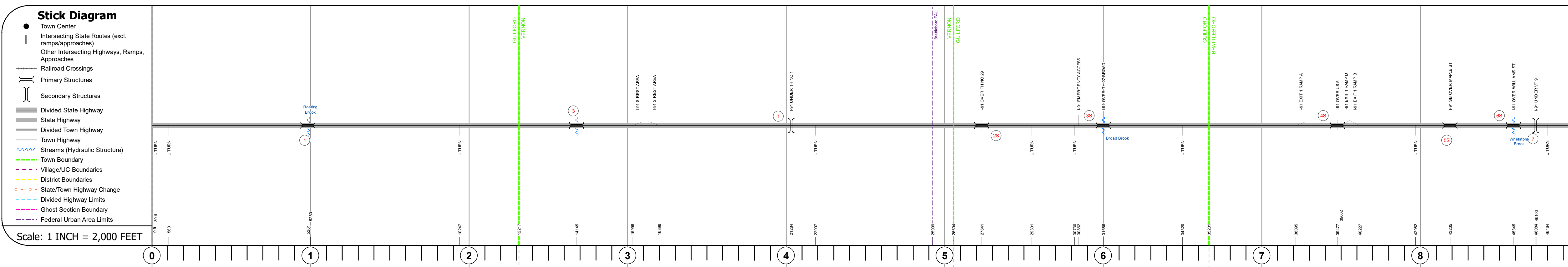
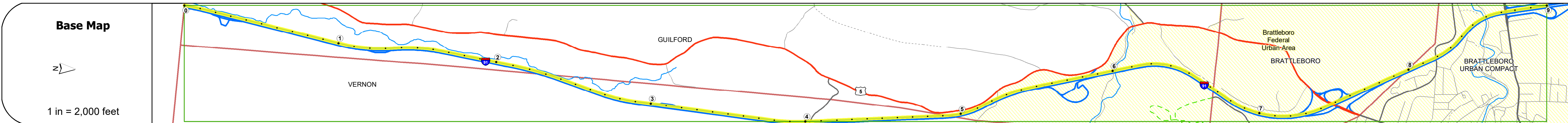
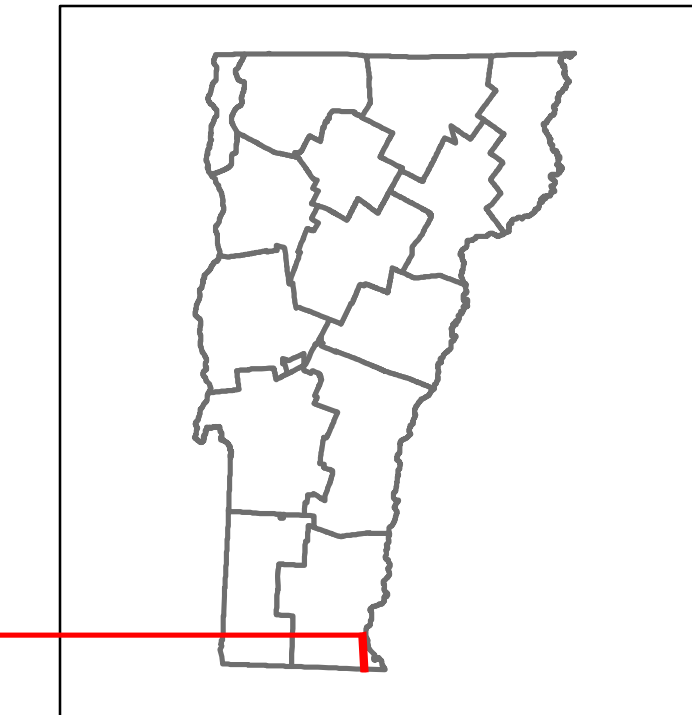


Route Log and Progress Chart

DRAFT

Please Note: Errors and Omissions May Exist.
Contact the VTrans Mapping Section with questions or concerns.

DISTRICT	TOWN	ROUTE
2	VERNON, BRATTLEBORO, GUILFORD	I-91



Road Widths	Travellane	Roadway	Lane Count	Base	Subbase

Curves	
--------	--

Grades	+2.6	+3.1	+2.7	+2.3	+2.7	-5	-2.1	-5	+2.6	+5	-5	-5.3	+4.4	+3.5
--------	------	------	------	------	------	----	------	----	------	----	----	------	------	------

Guardrails	
------------	--

Rumblestrips	
--------------	--

Historic Projects	2007: IM 091-104	2011: IM 091-103	2004: ST 091-102
	2018: IM SURF(61)		
	1994: IR 091-118 C1		
	1970: I 91-107		
	1958: IN 91-114	1975: I 91-114	1958: IN 1-00-110
		1975: I 91-112	1959: I 91-108
			1970: IR 91-103
			1970: IR 91-103
			1970: IR 91-103

Maintenance Garage	District 2 - DMF Maintenance Dummerston Garage
--------------------	--

Speed Zone	
------------	--

Functional Class	1
------------------	---

National Highway System	NHS - Interstate
-------------------------	------------------

Limited Access Highway	Full
------------------------	------

Customer Service Level	Interstate Or Divided Highway
------------------------	-------------------------------

Traffic Counters	
------------------	--

AADT	2020: 6434	2019: 8554	2018: 8554	2017: 8554	2016: 8554	2020: 6434	2019: 8554	2018: 8554	2017: 8554	2016: 8554	2020: 6259	2019: 4446	2018: 7067	2017: 8345	2016: 5928	2020: 7067	2019: 9422	2018: 9422	2017: 9422	2016: 9422
------	------------	------------	------------	------------	------------	------------	------------	------------	------------	------------	------------	------------	------------	------------	------------	------------	------------	------------	------------	------------

Crash Locations	(Incomplete) 2021	2020	2019	2018	2017	2020	2019	2018	2017	2020	2019	2018	2017	2020	2019	2018	2017	2020	2019	2018	2017
-----------------	-------------------	------	------	------	------	------	------	------	------	------	------	------	------	------	------	------	------	------	------	------	------

STRUCTURE DESCRIPTIONS

- Bridge 1:** Culvert - 1958
Structure No. 30009100-113071
Length: 6'
Under Clearance: 6.0'
Facility Carried: I 91
Structure Type: SEGMENTAL RC PIPE
Features Intersected: BROOK
Maintenance: State
- Bridge 3:** Culvert - 1958
Structure No. 30009100-313181
Length: 6'
Under Clearance: 6.0'
Facility Carried: I 91
Structure Type: SEGMENTAL RC PIPE
Features Intersected: BROOK
Maintenance: State
- Bridge 1:** Stringer/multi-beam or girder - 1958
Structure No. 20131800D113181
Length: 238'
Facility Carried: TR 01
Structure Type: 4 SPAN ROLLED BEAM
Features Intersected: I 91 UNDER TH NO 1
- Bridge 25:** Stringer/multi-beam or girder - 1958
Structure No. 200091002513072
Length: 99'
Width: 44.0'
Under Clearance: 13.92'
Facility Carried: I 91 ML
Structure Type: ROLLED BEAM
Features Intersected: I 91 OVER TH NO 29
Surface: Bituminous
Maintenance/Ownership: State
- Bridge 35:** Stringer/multi-beam or girder - 1959
Structure No. 200091003513072
Length: 258'
Width: 32.0'
Under Clearance: 38.0'
Facility Carried: I 91 ML
Structure Type: 3 SP CONT PLT GIRDER
Features Intersected: I 91 OVER TH 27 BROAD
Surface: Bituminous
Maintenance/Ownership: State
- Bridge 45:** Stringer/multi-beam or girder - 1959
Structure No. 200091004513022
Length: 198'
Width: 44.0'
Under Clearance: 14.0'
Facility Carried: I 91 ML
Structure Type: 2 SPAN ROLLED BEAM
Features Intersected: I 91 OVER US 5
Surface: Bituminous
Maintenance/Ownership: State
- Bridge 55:** Tee Beam - 1960
Structure No. 200091005513022
Length: 127'
Width: 42.0'
Under Clearance: 14.92'
Facility Carried: I 91 ML
Structure Type: 3 SPAN NEXT BEAM
Features Intersected: I 91 SB OVER MAPLE ST
Maintenance/Ownership: State
- Bridge 65:** Stringer/multi-beam or girder - 2012
Structure No. 200091006513022
Length: 388'
Width: 38.0'
Under Clearance: 51.83'
Facility Carried: I 91 ML
Structure Type: 2 SP CONT WLD GIRDER
Features Intersected: I 91 OVER WILLIAMS ST
Surface: Concrete
Maintenance/Ownership: State
- Bridge 7:** Stringer/multi-beam or girder - 1960
Structure No. 200010054A13022
Length: 138'
Facility Carried: VT 09 ML
Structure Type: 2 SPAN ROLLED BEAM
Features Intersected: I 91 UNDER VT 9

Historic Projects <ul style="list-style-type: none"> Unknown Retreatment Resurface Bituminous Mix Skinny Mix Bituminous Seal 	Functional Class <ul style="list-style-type: none"> 1 - Interstate System 2 - Other 3 - Principal Arterial 4 - Minor Arterial 5 - Major Collector 6 - Minor Collector 	Curves <ul style="list-style-type: none"> Left Right 	Grades <ul style="list-style-type: none"> grade up grade down 	Traffic Counters <ul style="list-style-type: none"> Continuous (CTC) Weigh-In-Motion (WIM) Short-Term, Scheduled Short-Term, Unscheduled 	Crash Locations <ul style="list-style-type: none"> High Crash Locations (HCL's) Sections (& Intersections) 	Mileage by Functional Class By Sheet 91-1 1 - Interstate 9.000	Mileage by Town By Sheet ETE - I091-00005 9.0 of 177.432	DISTRICT 2	TOWN VERNON, BRATTLEBORO, GUILFORD	Date: 11/22/21	ROUTE I-91 ETE mileage: 0.0 to 9.0
--	---	--	---	--	--	--	--	----------------------	--	-----------------------	---

Page Total Mileage: 9.000 mi

Page Total Mileage: 9.0 mi

For More Information Contact - Vermont Agency of Transportation, Policy, Planning and Intermodal Development Division - Mapping Section, 1 National Life Drive, Montpelier, VT 05633-5001 Telephone: 802-828-2600.