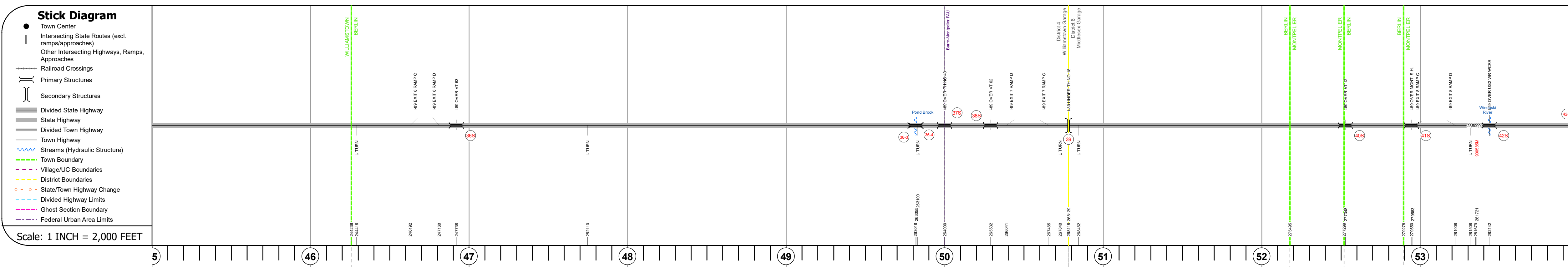
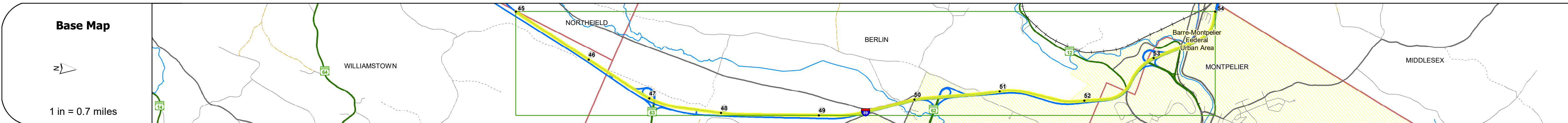
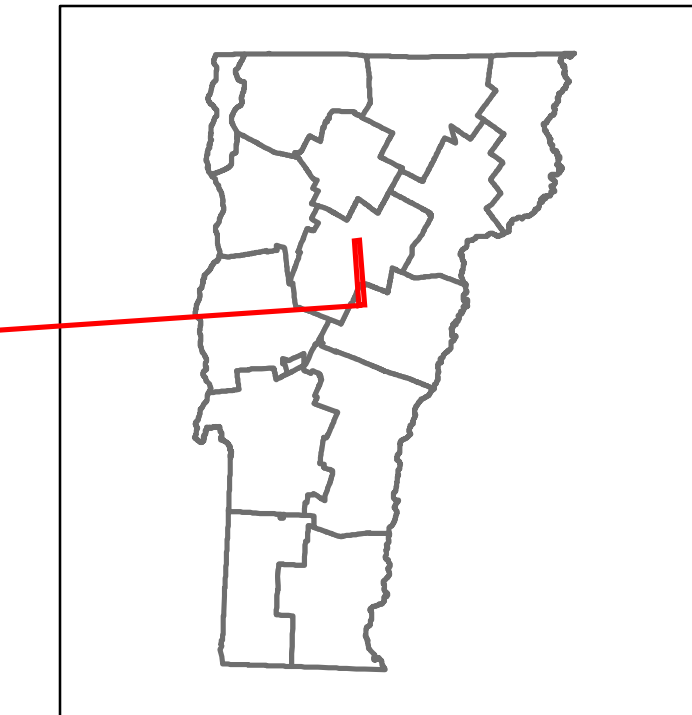


DISTRICT	TOWN	ROUTE
6	WILLIAMSTOWN, BERLIN, MONTPELIER	I-89



Section	Station 45	Station 46	Station 47	Station 48	Station 49	Station 50	Station 51	Station 52	Station 53	Station 54
<b>Road Widths</b>						24 38 2				
<b>Curves</b>										3.3
<b>Grades</b>					-4.9			4.2	-4.9	-5
<b>Guardrails</b>										
<b>Rumblestrips</b>										
<b>Historic Projects</b>										
<b>Maintenance Garage</b>										
<b>Speed Zone</b>										
<b>Functional Class</b>										
<b>National Highway System</b>										
<b>Limited Access Highway</b>										
<b>Customer Service Level</b>										
<b>Traffic Counters</b>										
<b>AADT</b>	2020: 7337	2019: 9782	2018: 6260	2017: 8347	2016: 7937	2015: 10583	2014: 7937	2013: 6164	2012: 8218	2011: 11939
<b>Crash Locations</b>										

### STRUCTURE DESCRIPTIONS

**Bridge 36S:**  
Stringer/multi-beam or girder - 1970  
Structure No. 200089036S12032  
Length: 174'  
Width: 39.6'  
Under Clearance: 14.25'  
Facility Carried: 189 ML  
Structure Type: 2 SP CONT ROLLED BM  
Features Intersected: I 89 OVER VT 63  
Surface: Bituminous  
Maintenance/Ownership: State

**Bridge 36-3:**  
Culvert - 1970  
Structure No. 30008936-312031  
Length: 12'  
Under Clearance: 3.0'  
Facility Carried: 189  
Structure Type: RC BOX  
Features Intersected: BERLIN POND OUTLET  
Maintenance: State

**Bridge 36-4:**  
Culvert - 1970  
Structure No. 30008936-412031  
Length: 9'  
Under Clearance: 7.0'  
Facility Carried: 189  
Structure Type: RC BOX  
Features Intersected: WATER MAIN SLEEVE  
Maintenance: State

**Bridge 37S:**  
Stringer/multi-beam or girder - 1970  
Structure No. 200089037S12032  
Length: 122'  
Width: 38.0'  
Under Clearance: 14.25'  
Facility Carried: 189 ML  
Structure Type: WELDED PLATE GIRDER  
Features Intersected: I 89 OVER TH NO 40  
Surface: Bituminous  
Maintenance/Ownership: State

**Bridge 38S:**  
Stringer/multi-beam or girder - 1970  
Structure No. 200089038S12032  
Length: 174'  
Width: 47.0'  
Under Clearance: 15.08'  
Facility Carried: 189 ML  
Structure Type: 2 SP CONT ROLLED BM  
Features Intersected: I 89 OVER VT 62  
Surface: Bituminous  
Maintenance/Ownership: State

**Bridge 39:**  
Stringer/multi-beam or girder - 1970  
Structure No. 2012030D3912031  
Length: 230'  
Facility Carried: TR 18  
Structure Type: 2SP CONT WLD PLT GIR  
Features Intersected: I 89 UNDER TH NO 18

**Bridge 40S:**  
Stringer/multi-beam or girder - 1970  
Structure No. 200089040S12032  
Length: 449'  
Width: 39.0'  
Under Clearance: 64.0'  
Facility Carried: 189 ML  
Structure Type: 3 SP WLD PLT GIRDER  
Features Intersected: I 89 OVER VT 12  
Maintenance/Ownership: State

**Bridge 41S:**  
Stringer/multi-beam or girder - 1960  
Structure No. 200089041S12112  
Length: 153'  
Width: 42.0'  
Under Clearance: 14.17'  
Facility Carried: 189 ML  
Structure Type: 3 SPAN ROLLED BEAM  
Features Intersected: I 89 OVER MONT. S.H.  
Surface: Bituminous  
Maintenance/Ownership: State

**Bridge 42S:**  
Stringer/multi-beam or girder - 1960  
Structure No. 200089042S12112  
Length: 955'  
Width: 31.5'  
Under Clearance: 22.0'  
Facility Carried: 189 ML  
Structure Type: 13 SPAN ROLLED BEAM  
Features Intersected: I 89 OVER US2 WR WCRP  
Surface: Bituminous  
Maintenance/Ownership: State

**Bridge 42-1:**  
Culvert - 1960  
Structure No. 30008942-112111  
Length: 7'  
Under Clearance: 7.58'  
Facility Carried: 189  
Structure Type: CGMPP  
Features Intersected: BROOK  
Maintenance: State

<b>Historic Projects</b> <ul style="list-style-type: none"> <li>Unknown</li> <li>Retreatment</li> <li>Resurface</li> <li>Bituminous Mix</li> <li>Skinny Mix</li> <li>Bituminous Seal</li> </ul>	<b>Functional Class</b> <ul style="list-style-type: none"> <li>1 - Interstate</li> <li>2 - Other</li> <li>3 - Principal Arterial</li> <li>4 - Minor Arterial</li> <li>5 - Major Collector</li> <li>6 - Minor Collector</li> </ul>	<b>Curves</b> <ul style="list-style-type: none"> <li>Left</li> <li>Right</li> </ul>	<b>Grades</b> <ul style="list-style-type: none"> <li>Special grade up</li> <li>Special grade down</li> </ul>	<b>Traffic Counters</b> <ul style="list-style-type: none"> <li>Continuous (CTC)</li> <li>Weigh-In-Motion (WIM)</li> <li>Short-Term, Scheduled</li> <li>Short-Term, Unscheduled</li> </ul>	<b>Crash Locations</b> <ul style="list-style-type: none"> <li>High Crash Locations (HCL's)</li> <li>Sections (&amp; Intersections)</li> </ul>	<b>Mileage by Functional Class By Sheet</b> 89-2 1 - Interstate 4,000 89-1 1 - Interstate 5,000 <b>Page Total Mileage: 9,000 mi</b>	<b>Mileage by Town By Sheet</b> ETE - I089-0000S 9.0 of 130.254 <b>Page Total Mileage: 9.0 mi</b>	<b>DISTRICT</b> 6	<b>TOWN</b> WILLIAMSTOWN, BERLIN, MONTPELIER	<b>Date:</b> 11/22/21  <b>6 of 15</b> <b>TWN mileage:</b> 45.0 to 54.0	<b>ROUTE</b> I-89 <b>ETE mileage:</b> 45.0 to 54.0
--	--	--	---	--	--	--	---	----------------------	---	---	--