

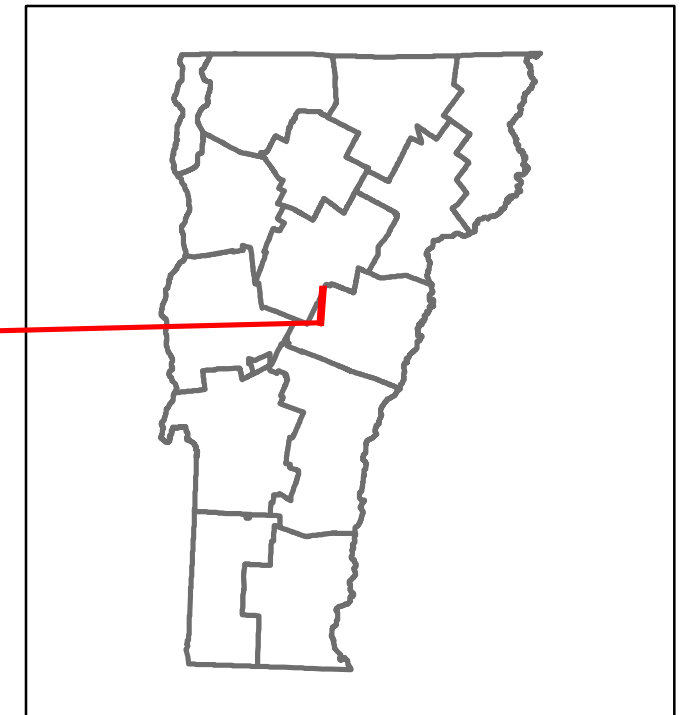


Route Log and Progress Chart

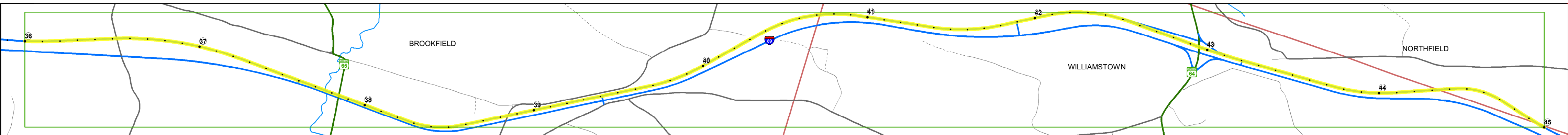
DRAFT

Please Note: Errors and Omissions May Exist.
Contact the VTrans Mapping Section with questions or concerns.

DISTRICT	TOWN	ROUTE
6	WILLIAMSTOWN, BROOKFIELD, NORTHFIELD	I-89

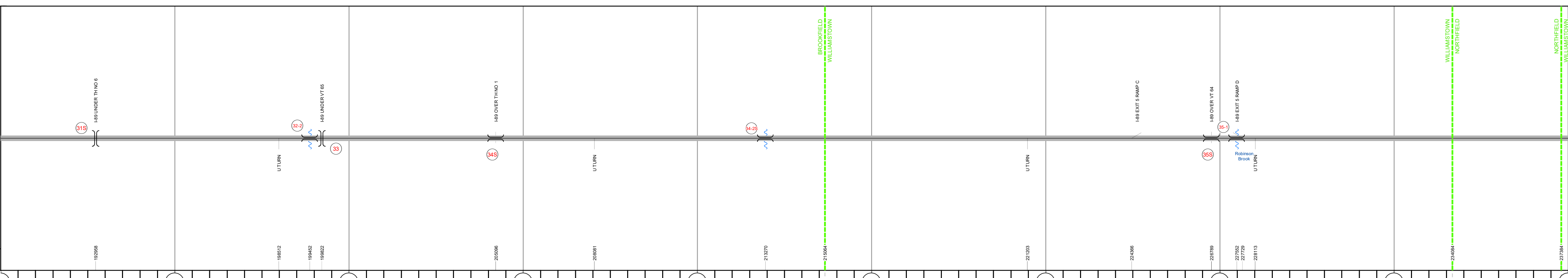


Base Map
1 in = 2,000 feet



Stick Diagram
Scale: 1 INCH = 2,000 FEET

- Town Center
- Intersecting State Routes (excl. ramps/approaches)
- Other Intersecting Highways, Ramps, Approaches
- Railroad Crossings
- Primary Structures
- Secondary Structures
- Divided State Highway
- State Highway
- Divided Town Highway
- Town Highway
- Streams (Hydraulic Structure)
- Town Boundary
- Village/IC Boundaries
- District Boundaries
- State/Town Highway Change
- Divided Highway Limits
- Ghost Section Boundary
- Federal Urban Area Limits



Road Widths

Travellane	
Roadway	
Lane Count	
Base	
Subbase	

Curves

Curves	
--------	--

Grades

Grades	+4.2	+3.4	-5	+4.7	+3.6	+4	-4.6	-3	+3.9
--------	------	------	----	------	------	----	------	----	------

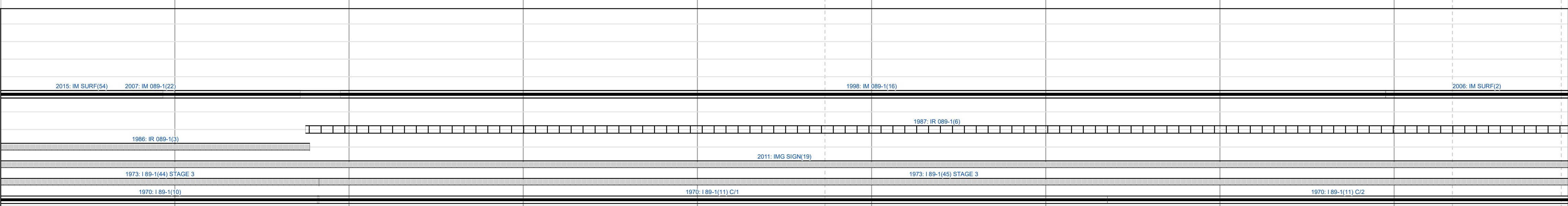
Guardrails

Guardrails	
------------	--

Rumblestrips

Rumblestrips	
--------------	--

Historic Projects



Maintenance Garage

Maintenance Garage	District 6 - DMF Maintenance Williamstown Garage	District 4 - DMF Maintenance Williamstown Garage
--------------------	--	--

Speed Zone

Speed Zone	
------------	--

Functional Class

Functional Class	1
------------------	---

National Highway System

National Highway System	NHS - Interstate
-------------------------	------------------

Limited Access Highway

Limited Access Highway	Full
------------------------	------

Customer Service Level

Customer Service Level	Interstate Or Divided Highway
------------------------	-------------------------------

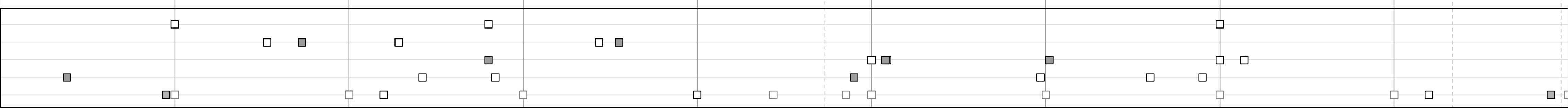
Traffic Counters

Traffic Counters	
------------------	--

AADT

2020		6273		5756		7337
2019		8364		7675		9782
2018						
2017						
2016						

Crash Locations



STRUCTURE DESCRIPTIONS

Bridge 31S:
Stringer/multi-beam or girder - 1968
Structure No. 200903031S09031
Length: 99'
Facility Carried: TR 06
Structure Type: ROLLED BEAM
Features Intersected: I 89 UNDER TH NO 6

Bridge 32-2:
Culvert - 1970
Structure No. 30008932-209031
Length: 7'
Under Clearance: 8.0'
Facility Carried: I89
Structure Type: CGMPP W CONC INVERT
Features Intersected: BROOK
Maintenance: State

Bridge 33:
Stringer/multi-beam or girder - 1970
Structure No. 200903001A09031
Length: 221'
Facility Carried: VT 65 ML
Structure Type: 2 SP CONT WLD GIRDER
Features Intersected: I 89 UNDER VT 65

Bridge 34S:
Stringer/multi-beam or girder - 1970
Structure No. 200089034S09032
Length: 132'
Width: 41.0'
Under Clearance: 14.33'
Facility Carried: I 89 ML
Structure Type: WELDED PLATE GIRDER
Features Intersected: I 89 OVER TH NO 1
Surface: Bituminous
Maintenance/Ownership: State

Bridge 34-2S:
Culvert - 1970
Structure No. 30008934-209031
Length: 6'
Under Clearance: 7.0'
Facility Carried: I89
Structure Type: CGMPP
Features Intersected: BROOK
Maintenance: State

Bridge 35S:
Stringer/multi-beam or girder - 1970
Structure No. 200089035S09172
Length: 141'
Width: 40.0'
Under Clearance: 15.5'
Facility Carried: I 89 ML
Structure Type: WELDED PLATE GIRDER
Features Intersected: I 89 OVER VT 64
Surface: Bituminous
Maintenance/Ownership: State

Bridge 35-1:
Culvert - 1970
Structure No. 30008935-109171
Length: 7'
Under Clearance: 7.0'
Facility Carried: I89
Structure Type: CGMPP
Features Intersected: BROOK
Maintenance: State

<p>Historic Projects</p> <ul style="list-style-type: none"> Unknown Retreatment Resurface Bituminous Mix Skiny Mix Bituminous Seal <p>Indicated plans available - http://vtransmap01.ad.state.vt.us/rp/dgr/DWebstore/</p>	<p>Functional Class</p> <ul style="list-style-type: none"> 1 - Interstate System 2 - Other 3 - Principal Arterial 4 - Minor Arterial 5 - Major Collector 6 - Minor Collector <p>Speed Zones</p> <ul style="list-style-type: none"> 25 30 35 40 45 50 55 60 65 	<p>Curves</p> <ul style="list-style-type: none"> Left (degrees) Right (degrees) <p>Grades</p> <ul style="list-style-type: none"> grade up (percent) grade down (percent) <p>Road Widths</p> <ul style="list-style-type: none"> ft 	<p>Traffic Counters</p> <ul style="list-style-type: none"> Continuous (CTC) Weigh-In-Motion (WIM) Short-Term, Scheduled (counter ID) Short-Term, Unscheduled (counter ID) <p>Crash Locations</p> <ul style="list-style-type: none"> High Crash Locations (HCL's) Sections (& Intersections) HCL No. 1 - 100 (1 - 10) 101 - 200 (11 - 20) 201 - 300 (21 - 30) 301 - 400 (31 - 40) 401 - 800 (41 - 113) <p>Legend</p>	<p>Mileage by Functional Class By Sheet</p> <p>89-1 1 - Interstate 9.000</p> <p>Mileage by Town By Sheet</p> <p>ETE - I089-00005 9.0 of 130.254</p> <p>Page Total Mileage: 9.000 mi</p>	<p>DISTRICT</p> <p>6</p>	<p>TOWN</p> <p>WILLIAMSTOWN, BROOKFIELD, NORTHFIELD</p>	<p>Date: 11/22/21</p> <p>5 of 15 TWN mileage: 36.0 to 45.0</p>	<p>ROUTE</p> <p>I-89</p> <p>ETE mileage: 36.0 to 45.0</p>
--	--	---	--	---	---------------------------------	--	--	--