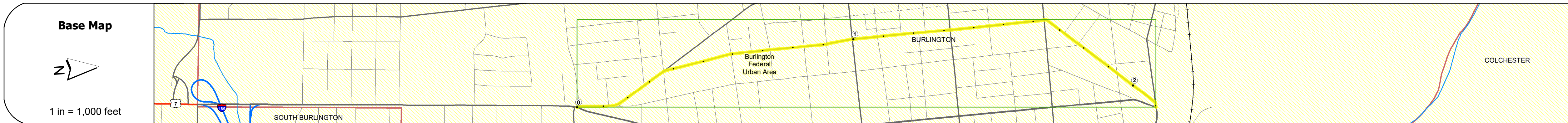
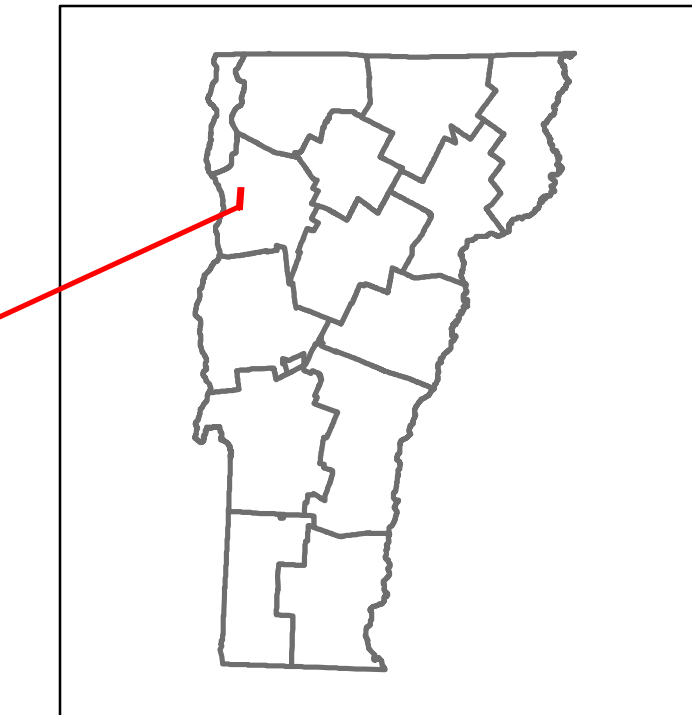


DISTRICT	TOWN	ROUTE
5	BURLINGTON	ALT-7



STRUCTURE DESCRIPTIONS

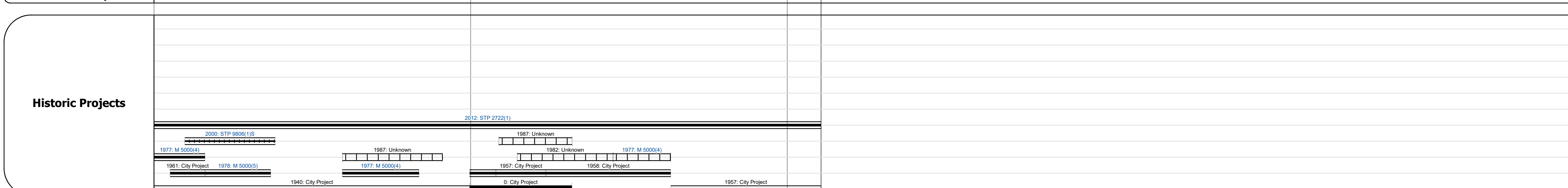
Travellane	Roadway	Lane Count	Base	Subbase
20	20	2		
10	10	1		
22	22	2		
42	42	4		
40	40	2		
12	12			
15	15			

Curves

Grades

Guardrails

Rumblestrips



Maintenance Garage

Speed Zone

Functional Class

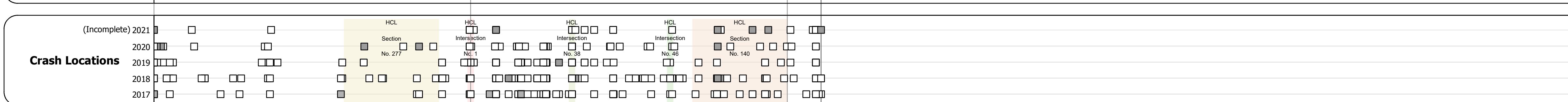
National Highway System

Limited Access Highway

Customer Service Level

Traffic Counters

Year	14342	12298	2820	3861	7065	6487	2988	2700	3923
2020	17427	14943	3427	4691	8584	7882	3631	3281	4767
2019	17600	15100	3500	3700	8700	15700	11300	7900	4700
2018	15600	13100	3300	3500	4400	8300	14800	11200	7800
2017	13700	11200	3100	3300	4200	7800	13900	11200	7700
2016									



Historic Projects <ul style="list-style-type: none"> Unknown Retreatment Resurface Bituminous Mix Skinny Mix Bituminous Seal 	Functional Class <ul style="list-style-type: none"> 1 - Interstate System 2 - Other Freeways and Expressways 3 - Principal Arterial 4 - Minor Arterial 5 - Major Collector 6 - Minor Collector 	Curves <ul style="list-style-type: none"> Left (dogleg) Right 	Grades <ul style="list-style-type: none"> up grade down grade 	Traffic Counters <ul style="list-style-type: none"> Continuous (CTC) Weigh-In-Motion (WIM) Short-Term, Scheduled Short-Term, Unscheduled 	Crash Locations <ul style="list-style-type: none"> High Crash Locations (HCL's) 1 - 100 (1 - 10) 101 - 200 (11 - 20) 201 - 300 (21 - 30) 301 - 400 (31 - 40) 401 - 800 (41 - 113) 	Mileage by Functional Class By Sheet 5000 4 - minor Arterial 2.107	Mileage by Town By Sheet BURLINGTON - A007-0403 2.107 of 2.107	DISTRICT 5	TOWN BURLINGTON	Date: 11/19/21	ROUTE ALT-7 ETE mileage: 0.0 to 2.107
Page Total Mileage: 2.107 mi							Page Total Mileage: 2.107 mi				