

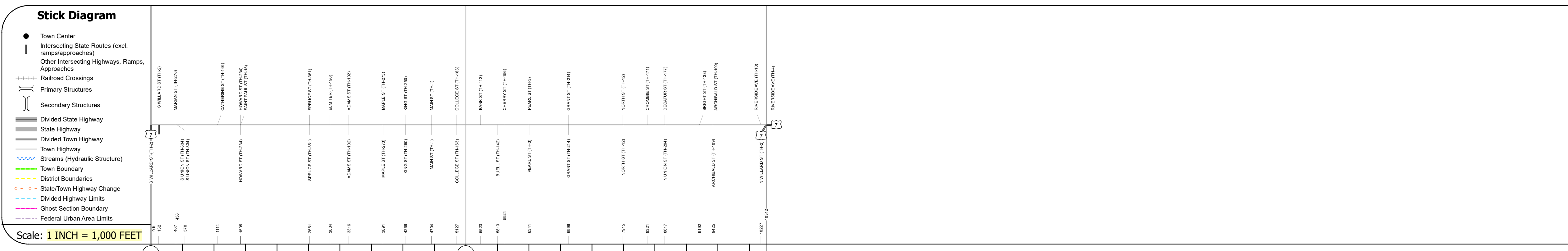
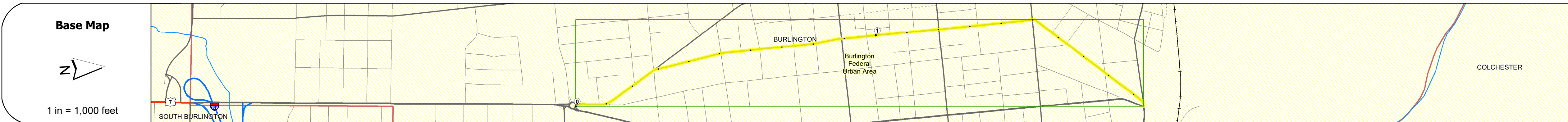
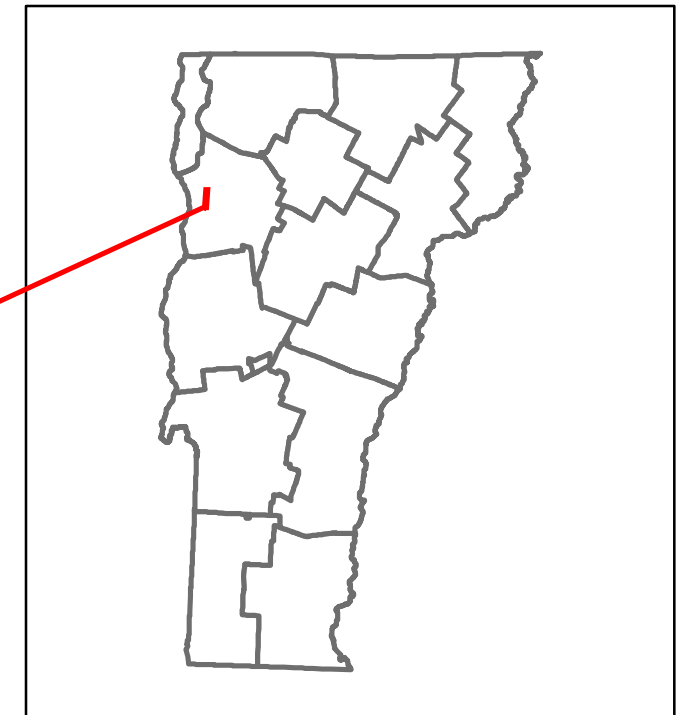


Route Log and Progress Chart

DRAFT

Please Note: Errors and Omissions May Exist.
Contact the VTrans Mapping Section with questions or concerns.

DISTRICT	TOWN	ROUTE
5	BURLINGTON	ALT-7



STRUCTURE DESCRIPTIONS

Road Widths	Travellane	Roadway	Lane Count	Base	Subbase
0	24	24	2		
10	20	20	1		
20	22	22	2		
30	22	22	2		
40	24	24	2		
50	24	24	2		
60	24	24	2		
70	24	24	2		
80	24	24	2		
90	24	24	2		
100	24	24	2		
110	24	24	2		
120	24	24	2		
130	24	24	2		
140	24	24	2		
150	24	24	2		
160	24	24	2		
170	24	24	2		
180	24	24	2		
190	24	24	2		
200	24	24	2		

Curves	
--------	--

Grades	
--------	--

Guardrails	
------------	--

Rumblestrips	
--------------	--



Maintenance Garage	
--------------------	--

Speed Zone	
------------	--

Functional Class	Arterial Highway
------------------	------------------

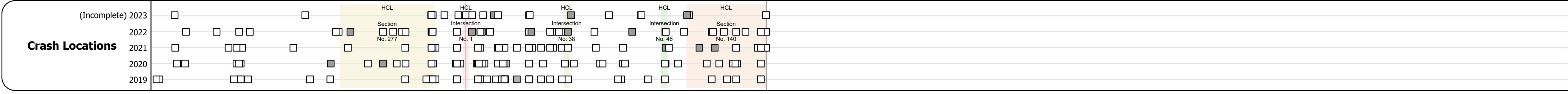
National Highway System	
-------------------------	--

Limited Access Highway	
------------------------	--

Customer Service Level	Arterial Highway
------------------------	------------------

Traffic Counters	D03740-NW, D141, D411, 304-30403232-N, 304030403236-E
------------------	---

Year	13311	3189	3189	4367	8294	9232	3905	2571	3774
2022	13192	13780	3161	4328	8220	9150	3350	2548	3740
2021	14342	12298	2820	3861	7065	6487	2988	2700	3923
2020	17427	14943	3427	4691	8584	7882	3631	3281	4767
2019	17600	15100	3500	3700	4700	8700	15700	11300	7900
2018									



Historic Projects Unknown, Bituminous Concrete, Retreatment, Resurface, Bituminous Mix, Skiny Mix, Bituminous Seal Surface Treated Gravel, Cold Plane and Bituminous Concrete, Reclaimed Base and Concrete, Plant Mix, Freeways and Expressways	Functional Class 1- Interstate System, 2- Other Freeways and Expressways, 3- Principal Arterial, 4- Minor Arterial, 5- Major Collector, 6- Minor Collector	Curves Left, Right Grades grade up, grade down	Traffic Counters Continuous (CTC), Weigh-In-Motion (WIM), Short-Term, Scheduled, Short-Term, Unscheduled Crash Locations Fatal, Injury, Property Damage Only, Unknown Crash Type, High Crash Locations (HCL's)	Mileage by Functional Class By Sheet 4 - minor Arterial 1.953	Mileage by Town By Sheet BURLINGTON - A007-0403 1.953 of 1.953	DISTRICT 5	TOWN BURLINGTON	Date: 09/25/23	ROUTE ALT-7 ETE mileage: 0.0 to 1.953
Page Total Mileage: 1.953 mi						Page Total Mileage: 1.953 mi			

For More Information Contact - Vermont Agency of Transportation, Policy, Planning and Intermodal Development Division - Mapping Section, 219 North Main Street, Barre, VT 05641 Telephone: 802-828-2600.