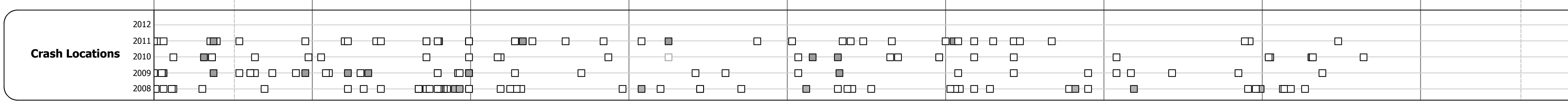
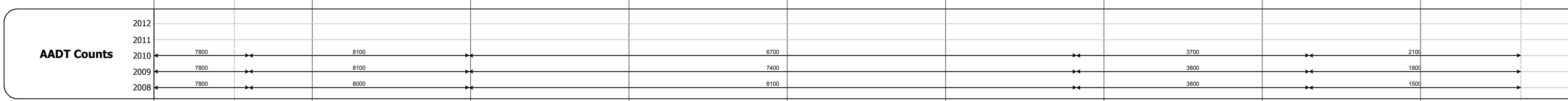




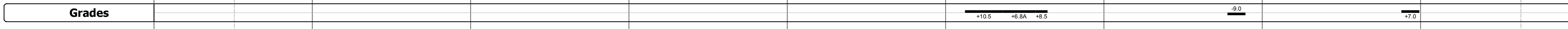
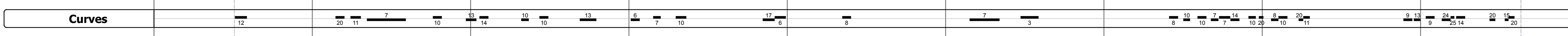
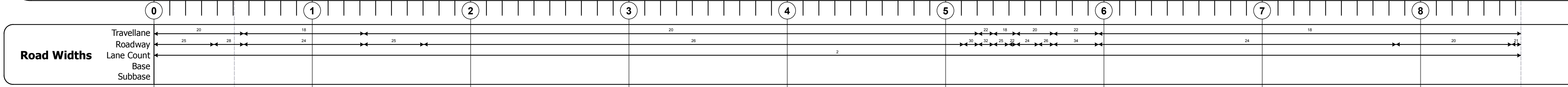
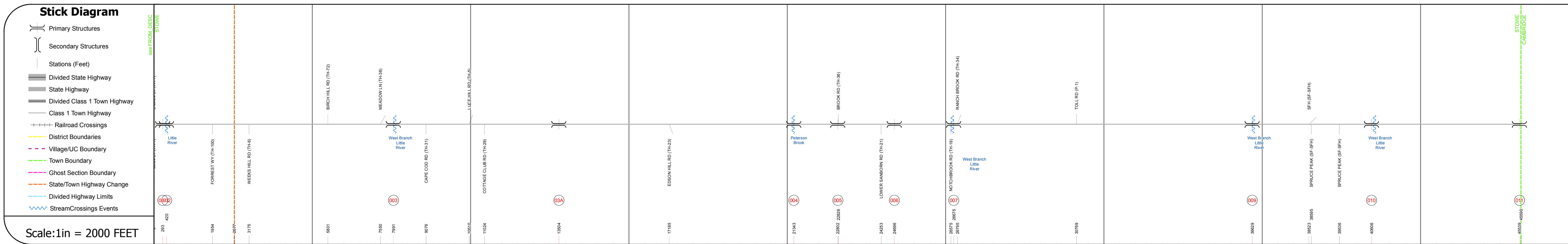
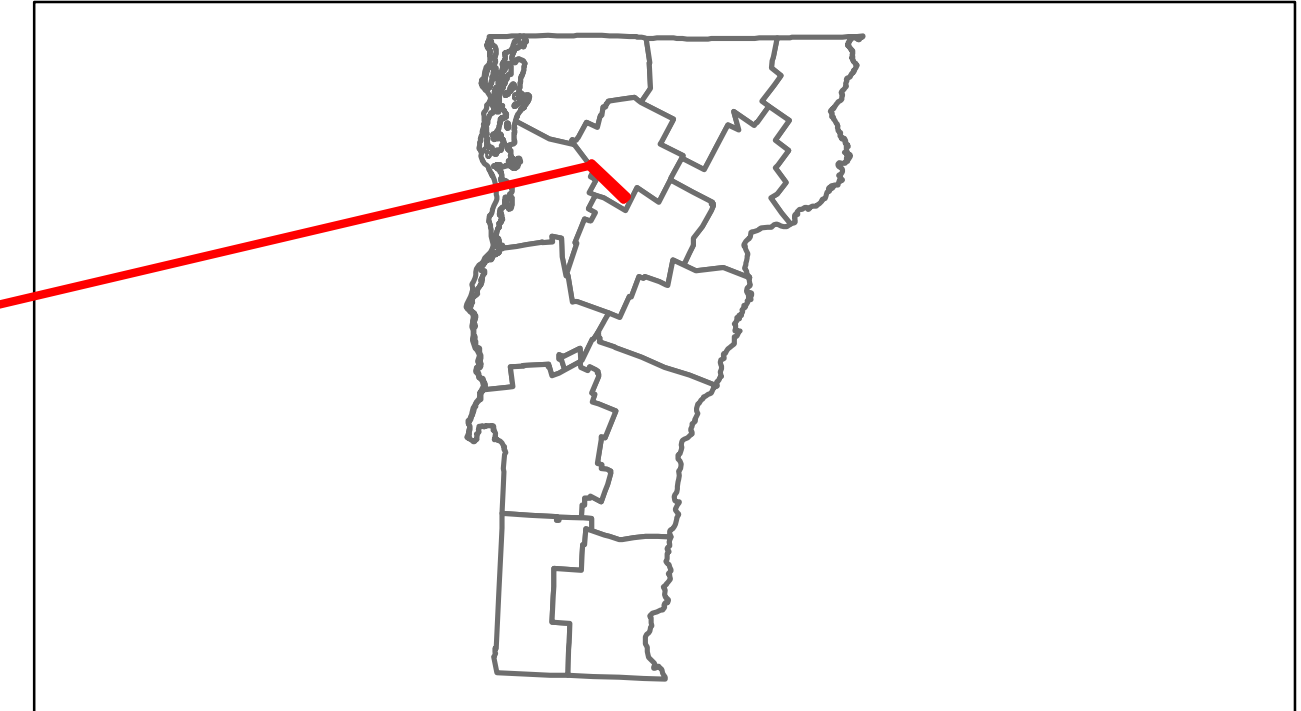


DISTRICT	TOWN	ROUTE
6	STOWE	VT-108



DESCRIPTION BLOCK	
Bridge No. 1: Culvert - 1945 Structure No. 300235000108081 Length: 6' Under Clearance: 6.0' Facility Carried: VT108 Bridge Type: RC BOX Features Intersected: BROOK Maintenance/Ownership: State	
Bridge No. 2: Stringer/multi-beam or girder - 1944 Structure No. 200235000208082 Length: 148', Width: 29.0' Facility Carried: VT 00108 ML Bridge Type: 2 SPAN ROLLED BEAM Features Intersected: LITTLE RIVER Surface: Bituminous Maintenance/Ownership: Town	
Bridge No. 3: Stringer/multi-beam or girder - 1938 Structure No. 200235000308082 Length: 168', Width: 26.9' Facility Carried: VT 00108 ML Bridge Type: 2 SPAN ROLLED BEAM Features Intersected: WEST BROOK Surface: Bituminous Maintenance/Ownership: State	
Bridge No. 3A: Culvert - 1975 Structure No. 300238003A08081 Length: 9' Under Clearance: 5.0' Facility Carried: VT108 Bridge Type: CGMPPA Features Intersected: BROOK Maintenance: State	
Bridge No. 4: Culvert - 1919 Structure No. 300235000408081 Length: 12', Width: 28.5' Under Clearance: 4.0' Facility Carried: VT108 Bridge Type: R C BOX WID W SLAB Features Intersected: PETERSON BROOK Surface: Bituminous Maintenance: State	
Bridge No. 5: Culvert - 1919 Structure No. 300235000508081 Length: 10', Width: 30.0' Under Clearance: 3.0' Facility Carried: VT108 Bridge Type: FRAME WID W R C BOX Features Intersected: HADLEY BROOK Surface: Bituminous Maintenance: State	
Bridge No. 6: Culvert - 1919 Structure No. 300235000608081 Length: 10', Width: 28.5' Under Clearance: 5.0' Facility Carried: VT108 Bridge Type: RC BOX WID W SLAB Features Intersected: BROOK Surface: Bituminous Maintenance: State	
Bridge No. 7: Stringer/multi-beam or girder - 1941 Structure No. 200235000708082 Length: 94', Width: 29.2' Facility Carried: VT 00108 ML Bridge Type: ROLLED BEAM Features Intersected: WEST BRANCH LITTLE RIVER Surface: Bituminous Maintenance/Ownership: State	
Bridge No. 9: Culvert - 1961 Structure No. 300235000908081 Length: 15' Under Clearance: 9.0' Facility Carried: VT108 Bridge Type: CGMPPA Features Intersected: WEST BRANCH LITTLE RIVER Maintenance: State	
Bridge No. 10: Culvert - 1926 Structure No. 300235001008081 Length: 15', Width: 30.0' Under Clearance: 9.0' Facility Carried: VT108 Bridge Type: R C FRAME WID W SLAB Features Intersected: WEST BRANCH LITTLE RIVER Surface: Bituminous Maintenance: State	
Bridge No. 11: Frame - 1919 Structure No. 200235001108082 Length: 24', Width: 28.0' Weight Limit: 0 Facility Carried: VT 00108 ML Bridge Type: RC FRAME WID W SLAB Features Intersected: BROOK Surface: Bituminous Maintenance/Ownership: State	

Historic Projects	Functional Class	Curves	Traffic Counters	Road Widths	AADT	Mileage by Functional Class By Sheet	Mileage by Town By Sheet	DISTRICT	TOWN	1 of 1 mile 0.0 to mile 8.634	ROUTE
Unknown, Cold Plane and Bituminous Concrete, Concrete, Skippy Mix, Bituminous Seal, Bituminous Concrete, Bituminous Macadam, Recycled Base and Bituminous Concrete, Plant Mix	1-19	curve left, curve right	counter ID	(ft)	(count)	0235 7 - Rural - Major collector 8.634	STOWE - V108-0808 8.634 of 8.634	6	STOWE	Date: 04/09/13	VT-108
						Total Mileage: 8.634 mi	Total Mileage: 8.634 mi				