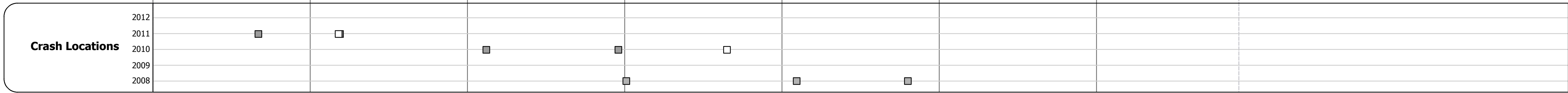
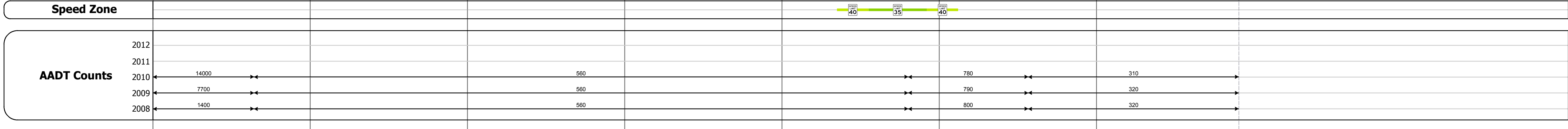
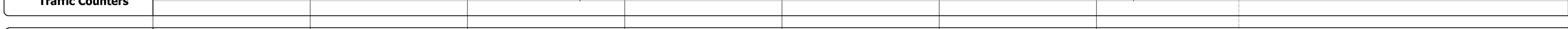


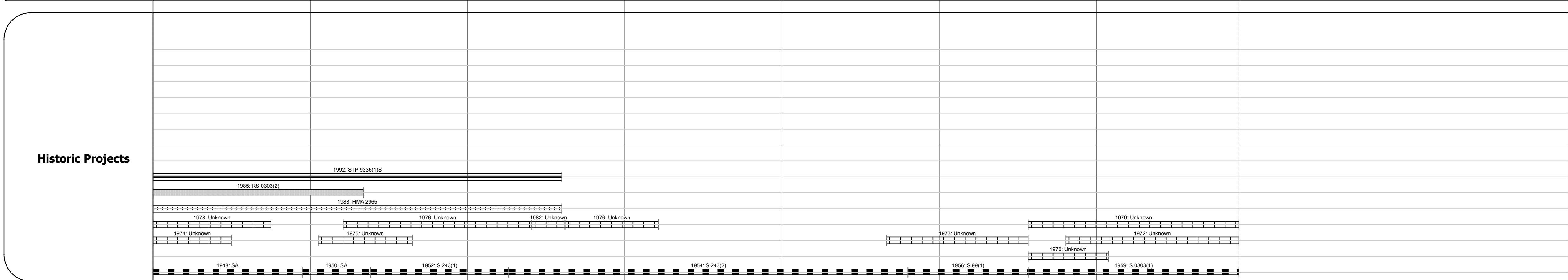
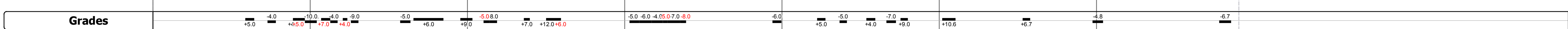
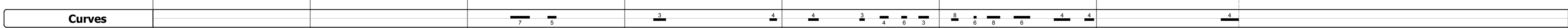
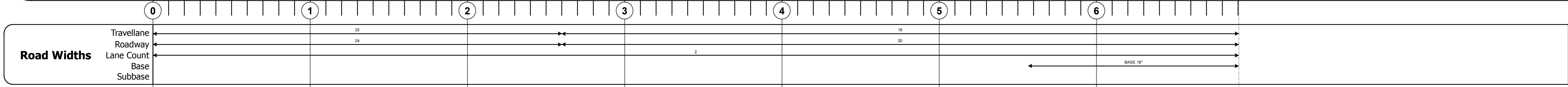
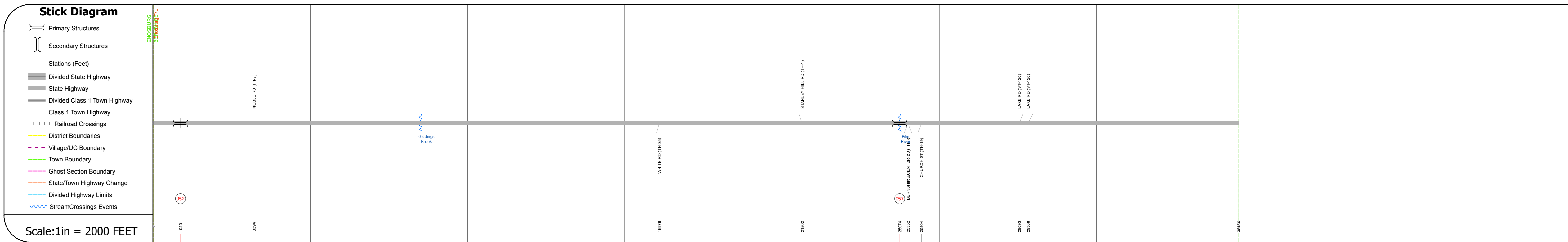
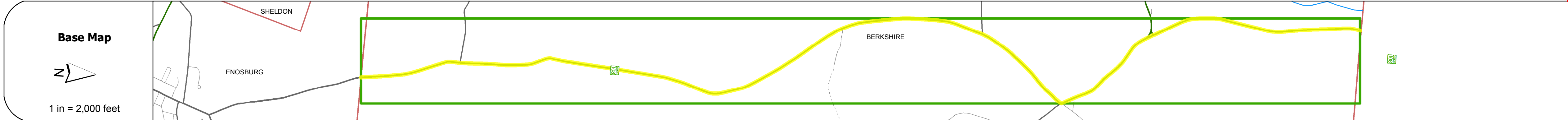
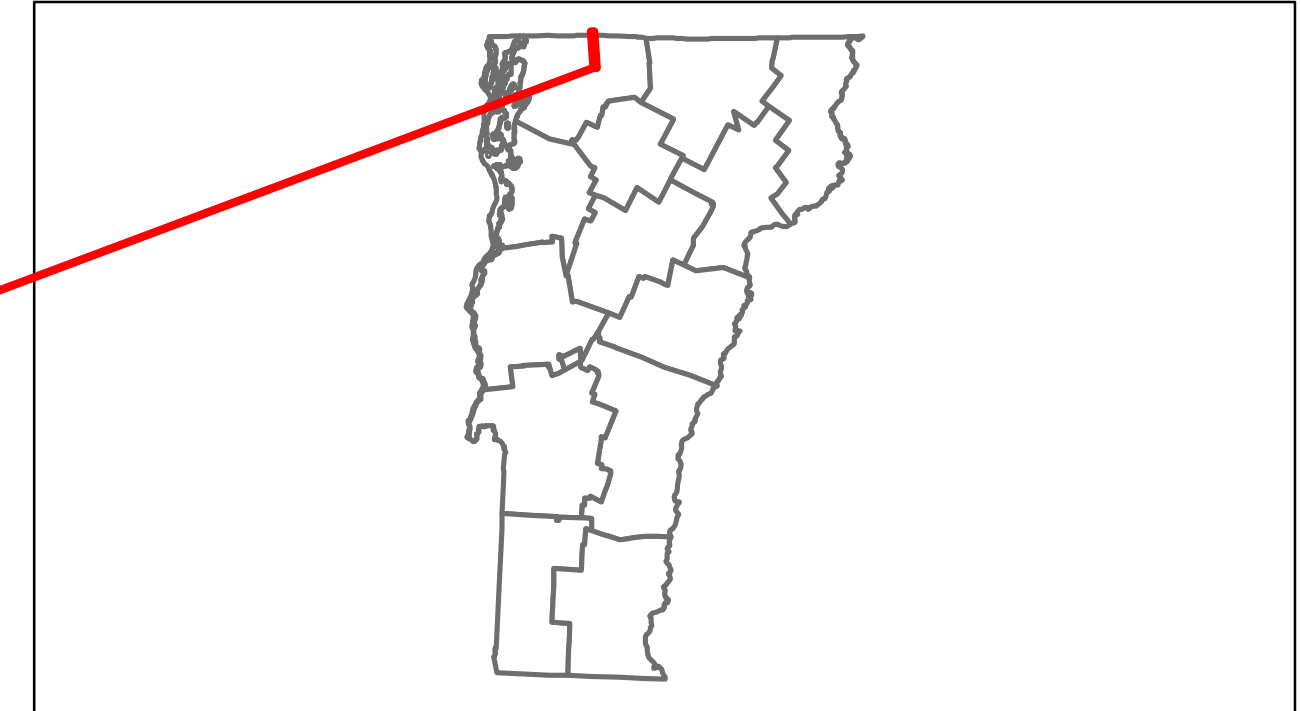


DISTRICT	TOWN	ROUTE
8	BERKSHIRE	VT-108



DESCRIPTION BLOCK

Bridge No. 52: Culvert - 1949
Structure No. 300305005206021
Length: 6' Under Clearance: 3.5'
Facility Carried: VT108
Bridge Type: ACCGMPA
Features Intersected: BROOK
Maintenance: State

Bridge No. 57: Stringer/multi-beam or girder - 1954
Structure No. 200305005706022
Length: 79', Width: 27.0'
Facility Carried: VT 00108 ML
Bridge Type: ROLLED BEAM
Features Intersected: PIKE RIVER
Maintenance/Ownership: State

<p>Historic Projects</p> <ul style="list-style-type: none"> Unknown Bituminous Mix Skiny Mix Bituminous Seal Bituminous Concrete Bituminous Macadam Cold Plane and Bituminous Concrete Concrete Gravel Surface Treated Gravel Plant Mix Reclaimed Base and Bituminous Concrete 	<p>Functional Class</p> <p>1-19</p> <p>Speed Zones</p> <p>25 30 35 40 45 50 55 60 65</p>	<p>Curves</p> <ul style="list-style-type: none"> curve left curve right <p>Grades</p> <ul style="list-style-type: none"> grade up grade down 	<p>Traffic Counters</p> <p>(counter ID)</p>	<p>Road Widths</p> <p>(ft)</p>	<p>AADT</p> <p>(count)</p>	<p>Crash Locations</p> <ul style="list-style-type: none"> Fatal Injury Property Damage Only Unknown Crash Type 	<p>Mileage by Functional Class By Sheet</p> <p>0305 7 - Rural - Major collector 6.905</p>	<p>Mileage by Town By Sheet</p> <p>BERKSHIRE - V108-0602 6.905 of 6.905</p>	<p>DISTRICT</p> <p>8</p>	<p>TOWN</p> <p>BERKSHIRE</p>	<p>1 of 1</p> <p>mile 0.0 to mile 6.905</p> <p>Date: 04/09/13</p>	<p>ROUTE</p> <p>VT-108</p>
---	---	--	--	---------------------------------------	-----------------------------------	---	--	--	---------------------------------	-------------------------------------	--	-----------------------------------