




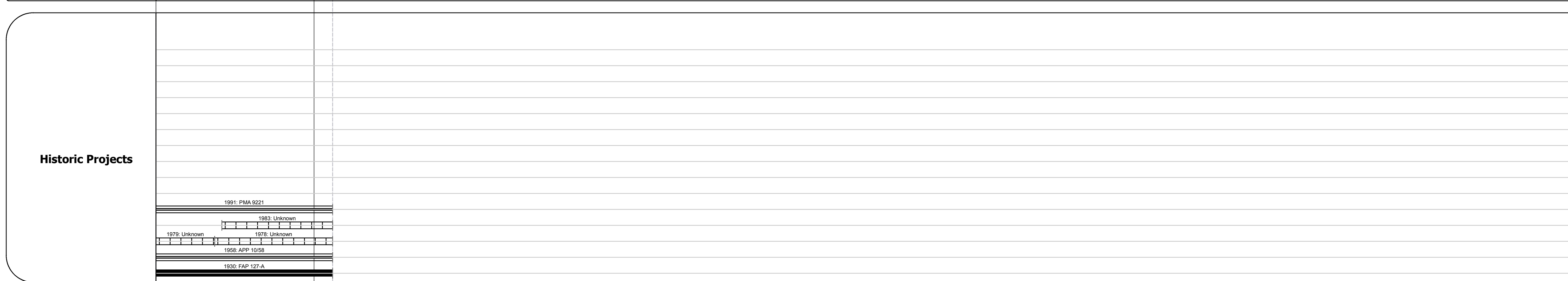


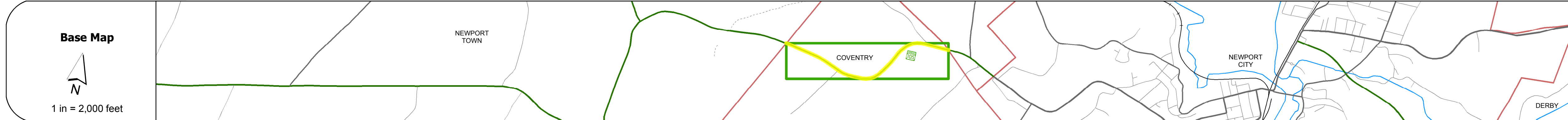
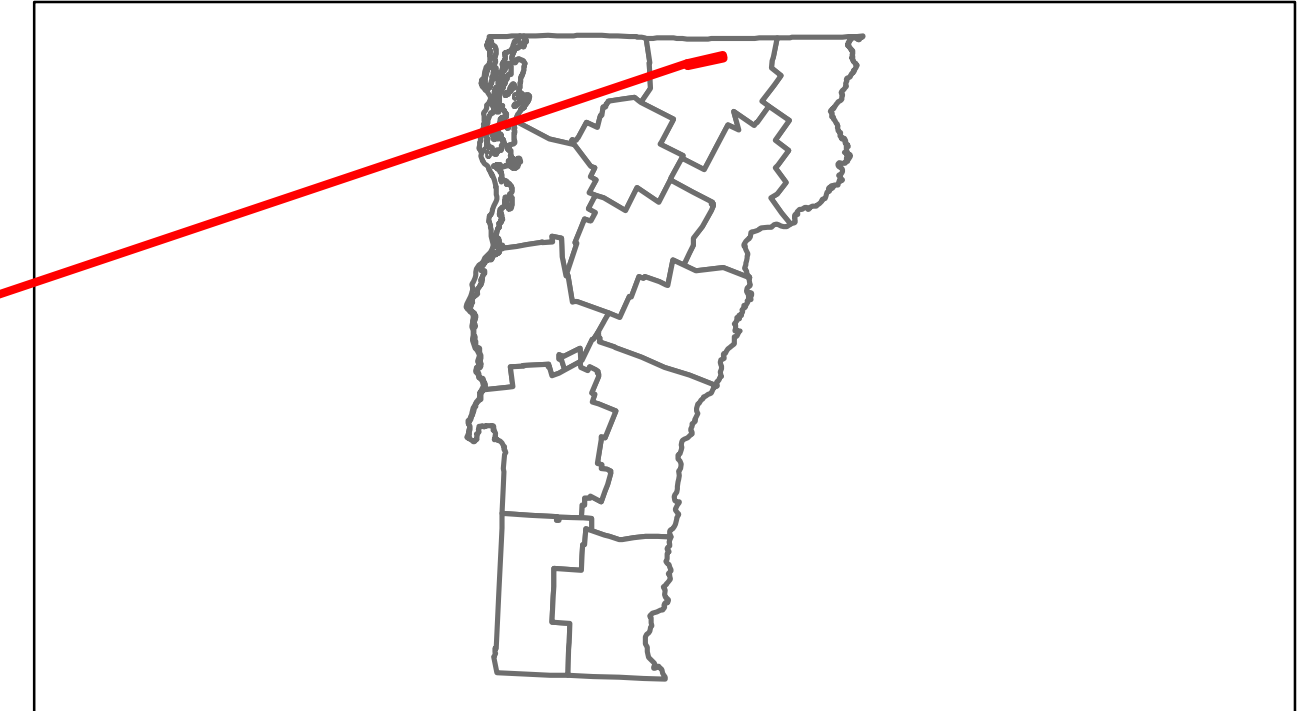


DISTRICT	TOWN	ROUTE
9	COVENTRY	VT-105



DESCRIPTION BLOCK	

Historic Projects Unknown, Bituminous Mix, Skiny Mix, Bituminous Seal, Bituminous Concrete, Macadam, Recycled Base and Bituminous Concrete, Cold Plane and Bituminous Concrete, Concrete, Gravel, Surface Treated Gravel, Plant Mix	Functional Class 1-19, 6-16, Speed Zones: 25, 30, 35, 40, 45, 50, 55, 60, 65	Curves curve left, curve right	Traffic Counters (counter ID)	Road Widths (ft)	AADT (count)	Crash Locations Fatal, Injury, Property Damage Only, Unknown Crash Type	Mileage by Functional Class By Sheet 034-2 6 - Rural - Minor Arterial 1.117	Mileage by Town By Sheet COVENTRY - V105-1005 1.117 of 1.117	DISTRICT 9	TOWN COVENTRY	1 of 1 mile 0.0 to mile 1.117 Date: 04/09/13	ROUTE VT-105
							Total Mileage: 1.117 mi					