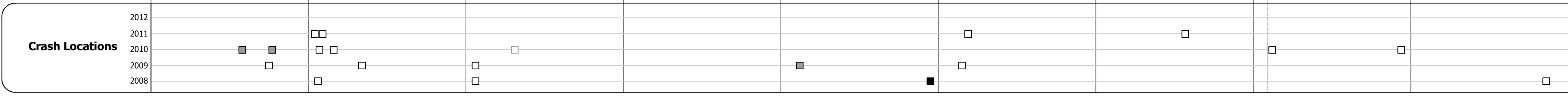
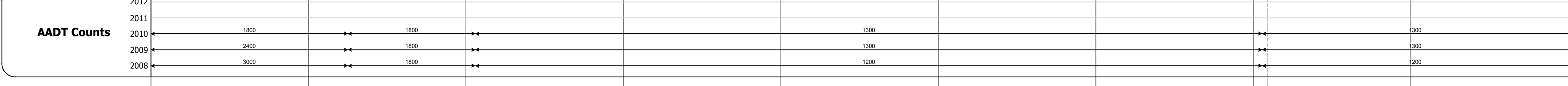
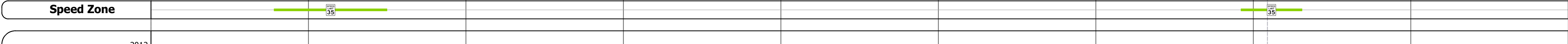

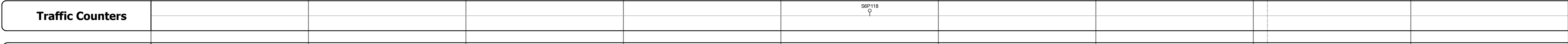

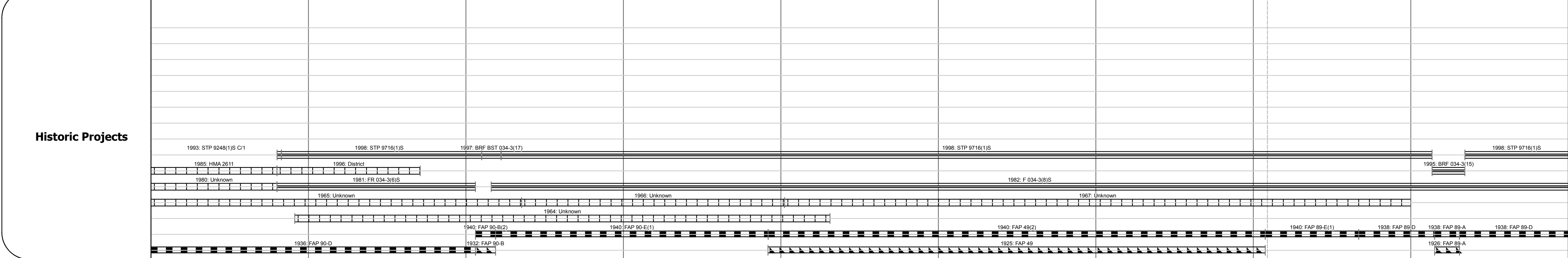
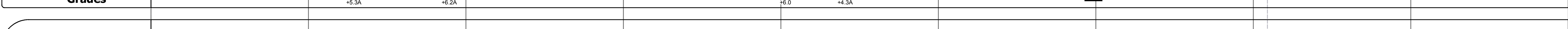
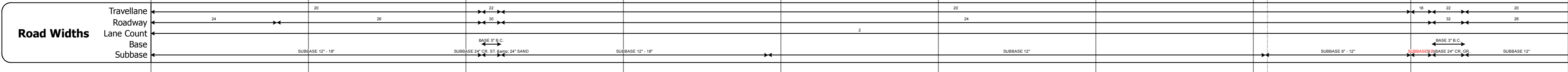
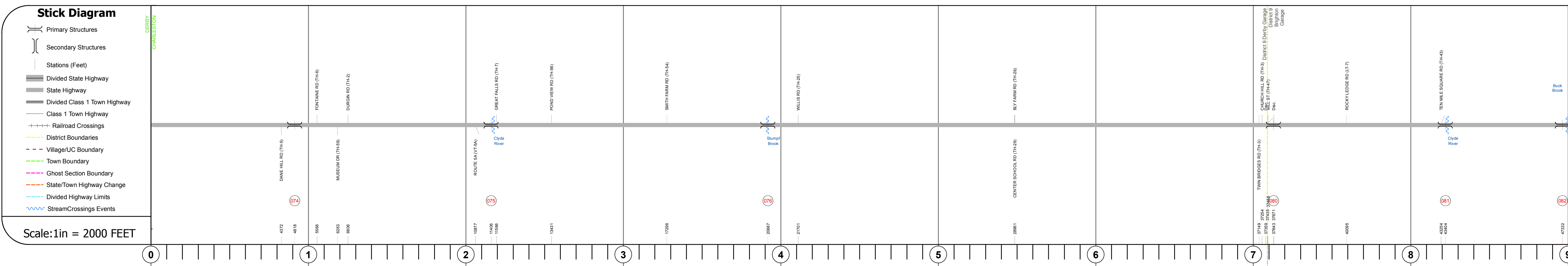
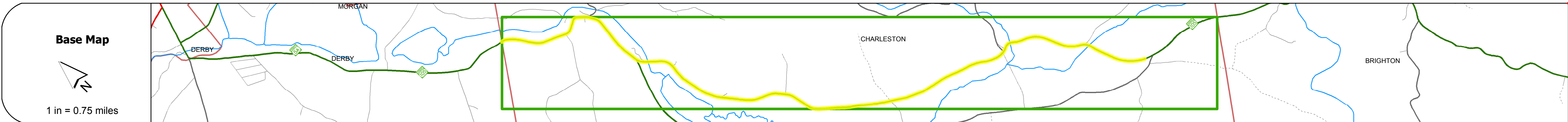
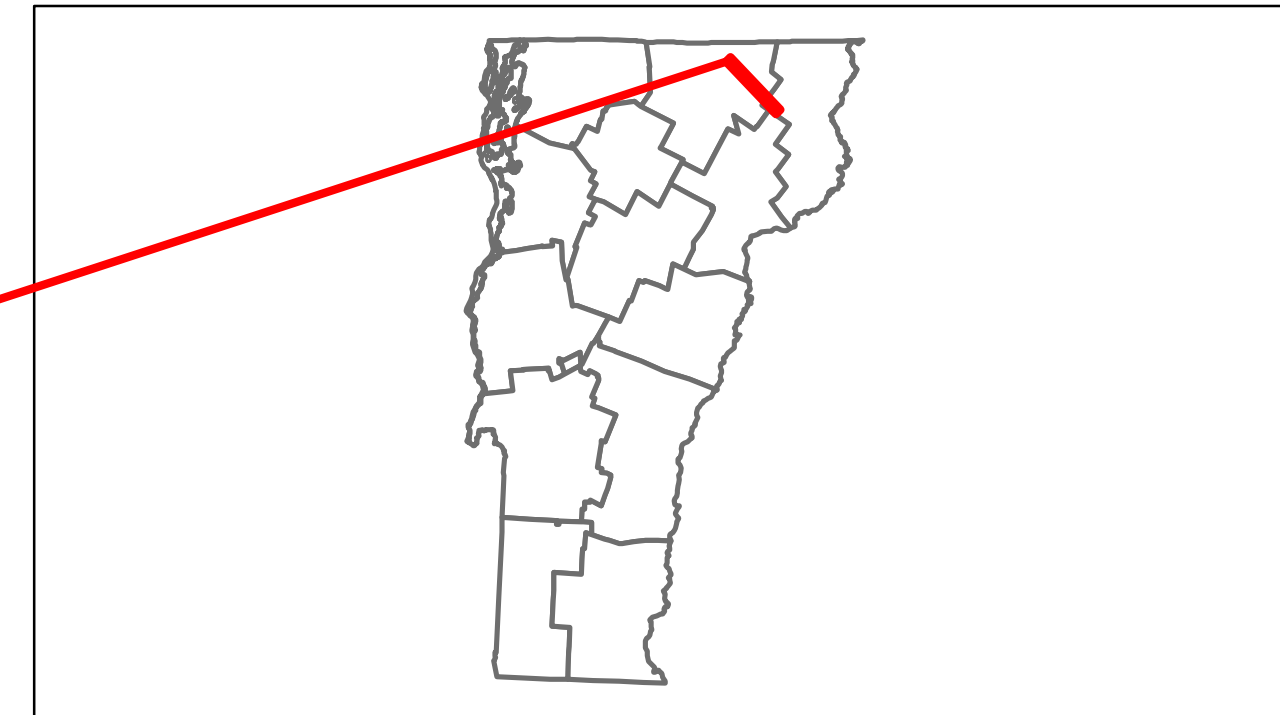


DISTRICT	TOWN	ROUTE
9	CHARLESTON	VT-105



DESCRIPTION BLOCK

Bridge No. 74: Slab - 1928
Structure No. 300034007410041
Length: 15', Width: 36.0'
Under Clearance: 7.0'
Facility Carried: VT105
Bridge Type: CONCRETE SLAB
Features Intersected: BROOK
Surface: Bituminous
Maintenance: State

Bridge No. 75: Stringer/multi-beam or girder - 1997
Structure No. 200034007510042
Length: 76', Width: 30.5'
Facility Carried: VT 0105 ML
Bridge Type: ROLLED BEAM
Features Intersected: CLYDE RIVER
Surface: Bituminous
Maintenance/Ownership: State

Bridge No. 76: Culvert - 1940
Structure No. 300034007610041
Length: 13' Under Clearance: 4.0'
Facility Carried: VT105
Bridge Type: CONCRETE BOX
Features Intersected: STUMP BROOK
Maintenance: State

Bridge No. 80: Slab - 1940
Structure No. 200034008010042
Length: 23', Width: 35.4'
Facility Carried: VT 0105 ML
Bridge Type: CONCRETE SLAB
Features Intersected: BROOK
Surface: Bituminous
Maintenance/Ownership: State

Bridge No. 81: Stringer/multi-beam or girder - 1995
Structure No. 200034008110042
Length: 106', Width: 34.6'
Facility Carried: VT 0105 ML
Bridge Type: WELDED GIRDER
Features Intersected: CLYDE RIVER
Surface: Bituminous
Maintenance/Ownership: State

Bridge No. 82: Culvert - 1938
Structure No. 300034008210041
Length: 10' Under Clearance: 7.0'
Facility Carried: VT105
Bridge Type: CONCRETE BOX
Features Intersected: BROOK
Maintenance: State

Historic Projects	Functional Class	Curves	Traffic Counters	Road Widths	AADT	Mileage by Functional Class By Sheet	Mileage by Town By Sheet	DISTRICT	TOWN	1 of 2 mile 0.0 to mile 9.0	ROUTE	
<ul style="list-style-type: none"> Unknown Bituminous Mix Concrete Gravel Surface Treated Gravel Plant Mix Reclaimed Base and Bituminous Concrete 	<ul style="list-style-type: none"> 1 - 1 2 - 2 3 - 3 4 - 4 5 - 5 6 - 6 7 - 7 8 - 8 9 - 9 10 - 10 11 - 11 12 - 12 13 - 13 14 - 14 15 - 15 16 - 16 17 - 17 18 - 18 19 - 19 	<ul style="list-style-type: none"> curve left curve right 	<ul style="list-style-type: none"> counter ID 	<ul style="list-style-type: none"> ft 	<ul style="list-style-type: none"> count 	<ul style="list-style-type: none"> 034-3 6 - Rural - Minor Arterial 9.0 	<ul style="list-style-type: none"> CHARLESTON - V105-1004 9.0 of 10.03 	9	CHARLESTON	Date: 04/09/13	VT-105	
						Total Mileage: 9.0 mi	Total Mileage: 9.0 mi					