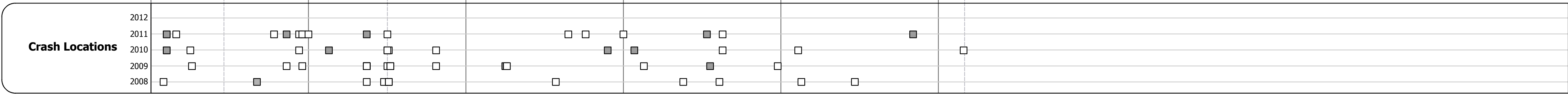
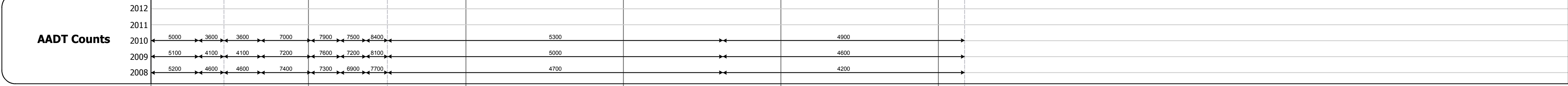
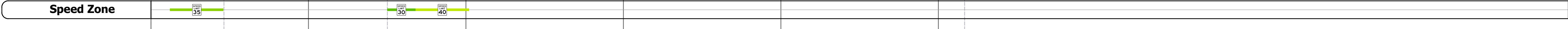



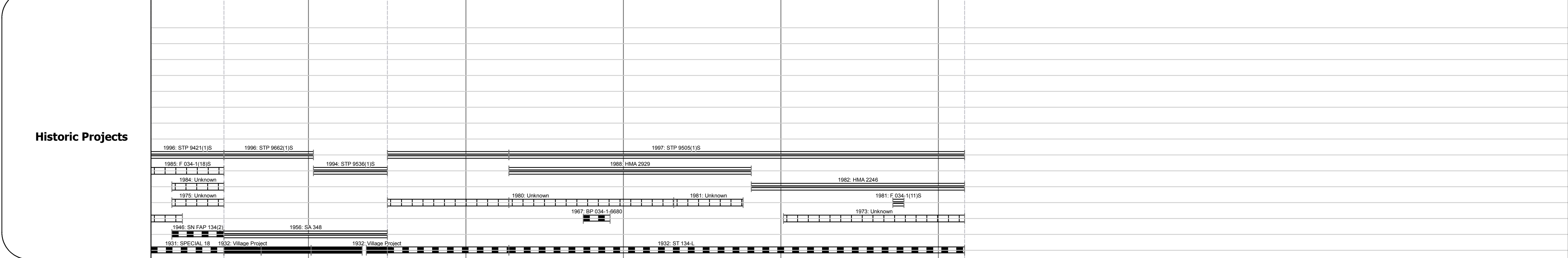

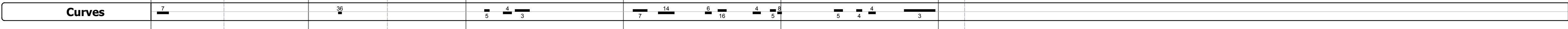
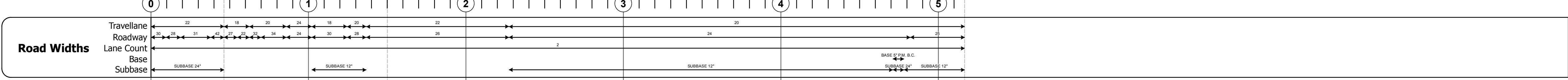
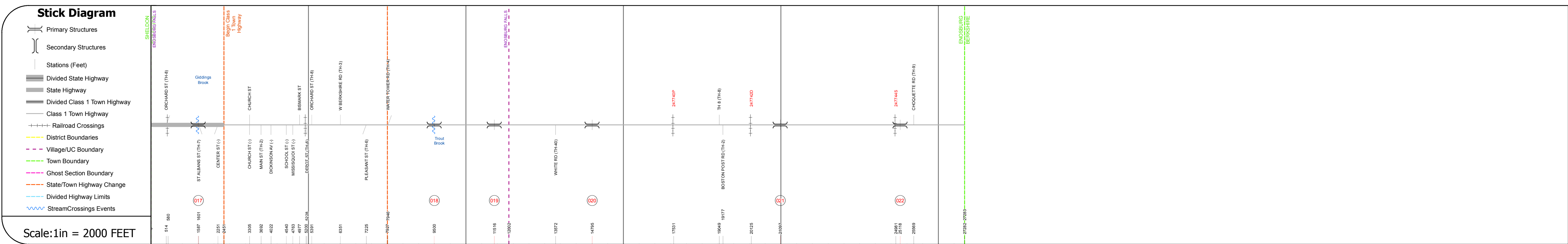
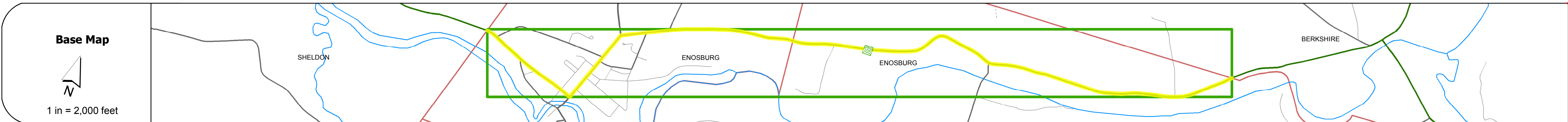
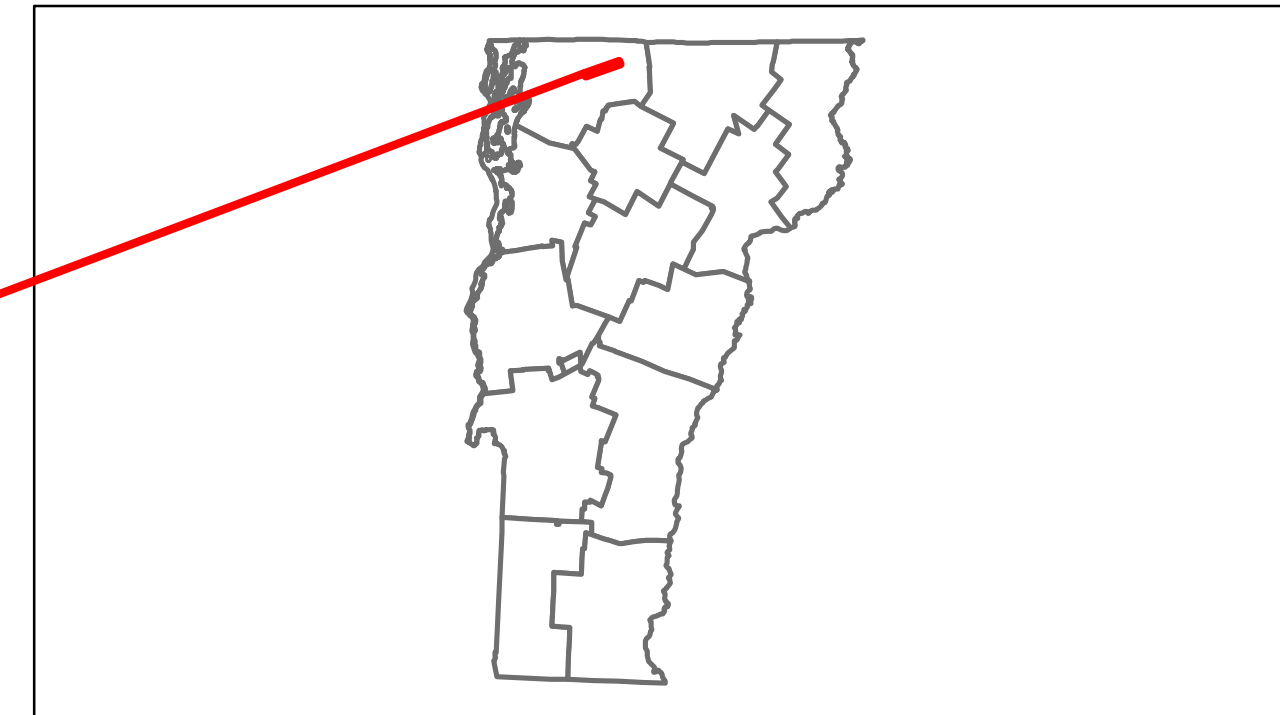


DISTRICT	TOWN	ROUTE
8	ENOSBURG	VT-105



DESCRIPTION BLOCK

Bridge No. <CLR red = "255">17<CLR>: Culvert - 1946
 Structure No. 300034001706031
 Length: 14' Under Clearance: 11.0'
 Facility Carried: VT105
 Bridge Type: CONC RIGID FR W/PIPE
 Features Intersected: GIDDINGS BROOK
 Maintenance: State

Bridge No. <CLR red = "255">18<CLR>: Culvert - 1964
 Structure No. 300034001806031
 Length: 10' Under Clearance: 11.0'
 Facility Carried: VT105
 Bridge Type: MULTI PLATE PIPE
 Features Intersected: TROUT BROOK
 Maintenance: State

Bridge No. <CLR red = "255">19<CLR>: Culvert - 1959
 Structure No. 300034001906031
 Length: 6' Under Clearance: 6.0'
 Facility Carried: VT105
 Bridge Type: ACCGMP
 Features Intersected: CATTLE PASS
 Maintenance: State

Bridge No. <CLR red = "255">20<CLR>: Culvert - 1964
 Structure No. 300034002006031
 Length: 6' Under Clearance: 6.0'
 Facility Carried: VT105
 Bridge Type: ACCGMP
 Features Intersected: BROOK
 Maintenance: State

Bridge No. <CLR red = "255">21<CLR>: Culvert - 1967
 Structure No. 300034002106031
 Length: 7' Under Clearance: 7.0'
 Facility Carried: VT105
 Bridge Type: ACCGMP
 Features Intersected: BROOK
 Maintenance: State

Bridge No. <CLR red = "255">22<CLR>: Culvert - 1981
 Structure No. 300034002206031
 Length: 14' Under Clearance: 9.0'
 Facility Carried: VT105
 Bridge Type: MULTIPLATE PIPE ARCH
 Features Intersected: BROOK & CATTLE PASS
 Maintenance: State

Historic Projects	Functional Class	Curves	Traffic Counters	Road Widths	AADT	Mileage by Functional Class By Sheet	Mileage by Town By Sheet	DISTRICT	TOWN	1 of 1 mile 0.0 to mile 5.167	ROUTE
<ul style="list-style-type: none"> Unknown Bluminous Mix Skiny Mx Bluminous Seal Bluminous Concrete Macadam Cold Plane and Bluminous Concrete Concrete Gravel Surface Treated Gravel Plant Mix Reclaimed Base and Bluminous Concrete 	<ul style="list-style-type: none"> 1 - 1 2 - 2 3 - 3 4 - 4 5 - 5 6 - 6 7 - 7 8 - 8 9 - 9 10 - 10 11 - 11 12 - 12 13 - 13 14 - 14 15 - 15 16 - 16 17 - 17 18 - 18 19 - 19 	<ul style="list-style-type: none"> curve left curve right grade up grade down 	<ul style="list-style-type: none"> counter ID 	<ul style="list-style-type: none"> (ft) 	<ul style="list-style-type: none"> (count) 	034-1 6 - Rural - Minor Arterial 5.167	ENOSBURG - V105-0603 5.167 of 5.167	8	ENOSBURG	Date: 04/09/13	VT-105
Total Mileage: 5.167 mi							Total Mileage: 5.167 mi				