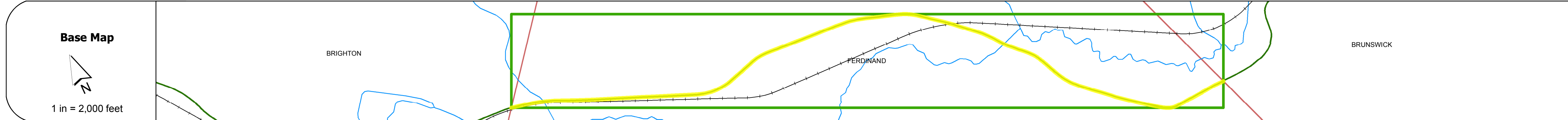
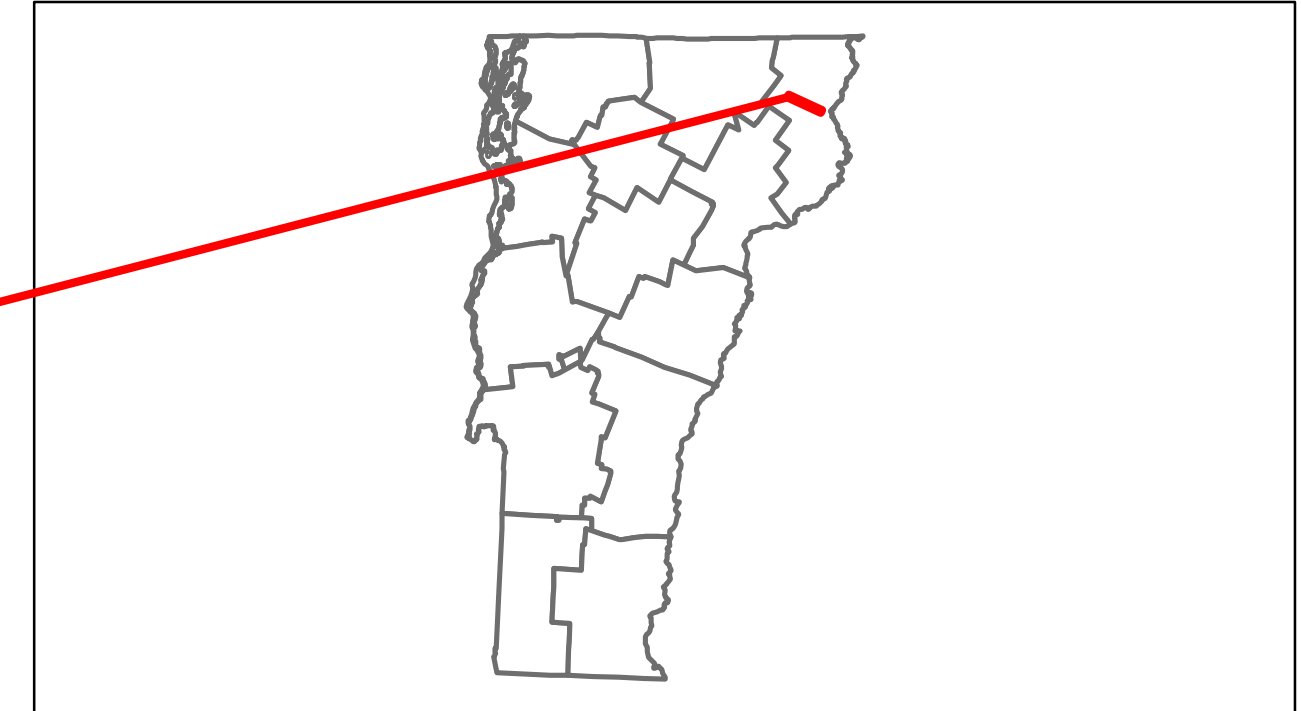



DISTRICT	TOWN	ROUTE
9	FERDINAND	VT-105



Road Widths	Travellane	20	22
	Roadway	24	26
	Lane Count	2	2
	Base		
	Subbase	SUBBASE 18"	SUBBASE 24" GRAVEL

Curves	3	4	4	9	10
---------------	---	---	---	---	----

Grades	4.9	3.4
---------------	-----	-----



Maintenance Garage	District 9 - Brighton Garage
---------------------------	------------------------------

Traffic Counters	SME120
-------------------------	--------

Functional Class	6
-------------------------	---

Speed Zone	
-------------------	--

AADT Counts	2012	
	2011	
	2010	630
	2009	680
	2008	720

Crash Locations	2012	
	2011	
	2010	
	2009	
	2008	

DESCRIPTION BLOCK

Bridge No. 92: Culvert - 1958
Structure No. 300034009205091
Length: 15' Under Clearance: 9.0'
Facility Carried: VT105
Bridge Type: MULTI PLATE PIPE
Features Intersected: BROOK
Maintenance: State

Bridge No. 94: Stringer/multi-beam or girder - 1979
Structure No. 200034009405092
Length: 44', Width: 33.9'
Facility Carried: VT 00105 ML
Bridge Type: ROLLED BEAM
Features Intersected: NULHEGAN RIVER
Surface: Bituminous
Maintenance/Ownership: State

Historic Projects Unknown, Bituminous Mix, Concrete, Gravel, Surface Treated, Plant Mix, Recycled Base and Bituminous Concrete	Functional Class 1-19, 20-29, 30-39, 40-49, 50-59, 60-69	Curves curve left, curve right	Traffic Counters (counter ID)	Road Widths (ft)	AADT (count)	Crash Locations Fatal, Injury, Property Damage Only, Unknown Crash Type	Mileage by Functional Class By Sheet 034-3 6 - Rural - Minor Arterial 4.834	Mileage by Town By Sheet FERDINAND - V105-0509 4.834 of 4.834	DISTRICT 9	TOWN FERDINAND	1 of 1 mile 0.0 to mile 4.834 Date: 04/09/13	ROUTE VT-105
							Total Mileage: 4.834 mi					