
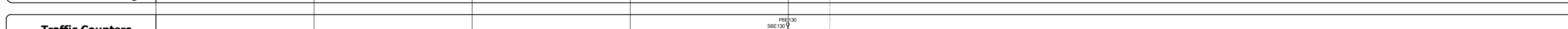

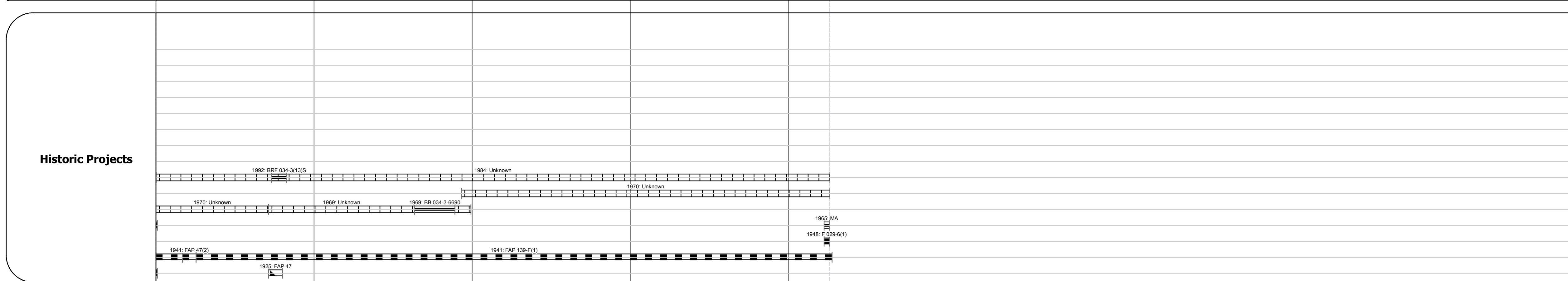
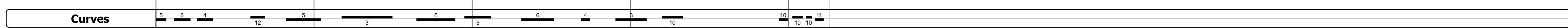
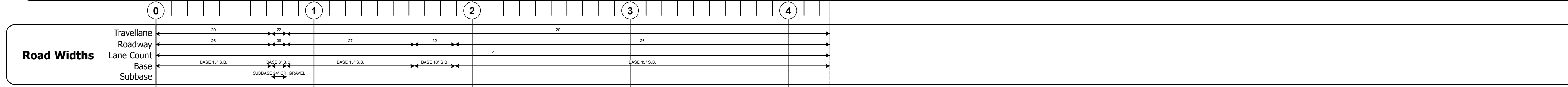
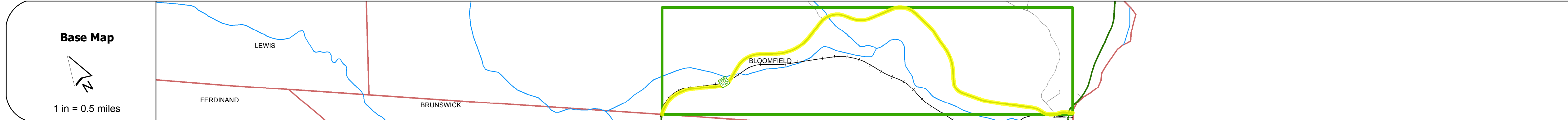
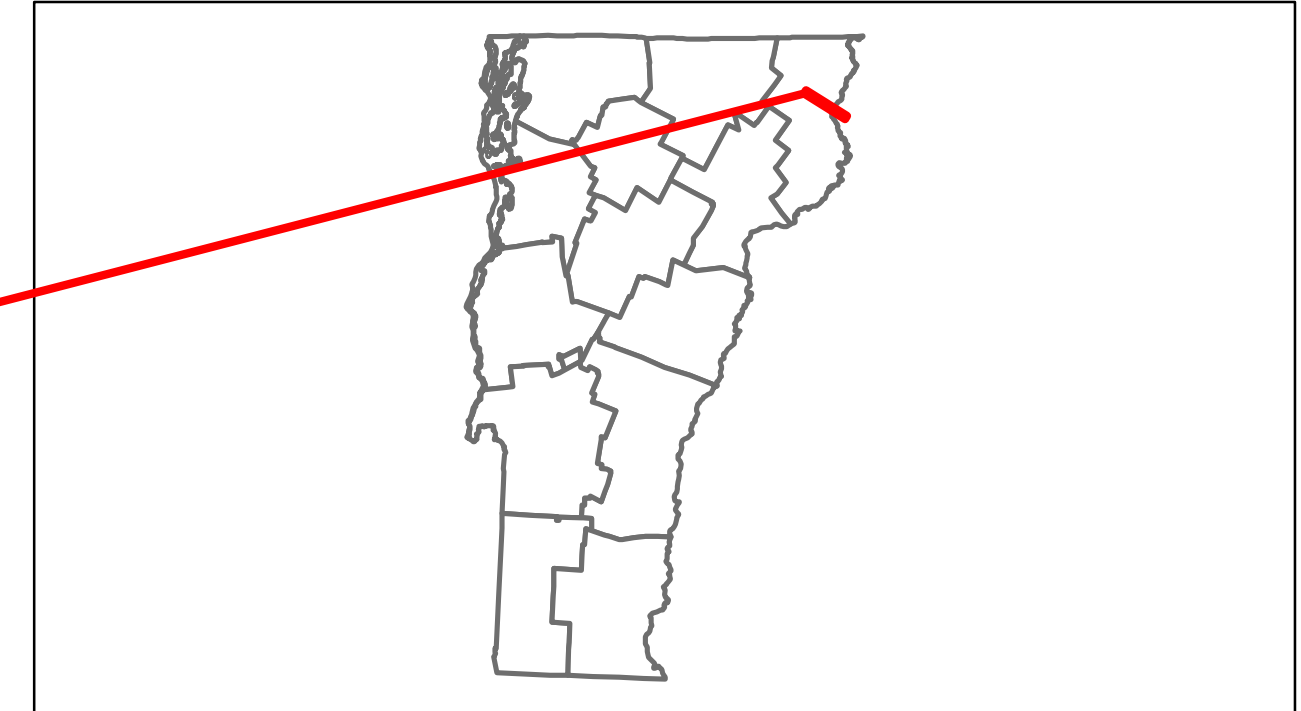


|          |            |        |
|----------|------------|--------|
| DISTRICT | TOWN       | ROUTE  |
| 9        | BLOOMFIELD | VT-105 |



| Year              | 2012 | 2011 | 2010 | 2009 | 2008 |
|-------------------|------|------|------|------|------|
| <b>ADT Counts</b> |      |      | 920  | 930  | 930  |

| Year                   | 2012 | 2011 | 2010 | 2009 | 2008 |
|------------------------|------|------|------|------|------|
| <b>Crash Locations</b> |      |      |      |      |      |

| DESCRIPTION BLOCK  |  |
|--|--|
| Bridge No. 96: Stringer/multi-beam or girder - 1992<br>Structure No. 20003409605032<br>Length: 74', Width: 38.0'<br>Facility Carried: VT 00105 ML<br>Bridge Type: ROLLED BEAM<br>Features Intersected: NULHEGAN RIVER<br>Surface: Bituminous<br>Maintenance/Ownership: State         |  |
| Bridge No. 97: Stringer/multi-beam or girder - 1969<br>Structure No. 20003409705032<br>Length: 94', Width: 39.7'<br>Facility Carried: VT 00105 ML<br>Bridge Type: ROLLED BEAM<br>Features Intersected: EAST BR NULHEGAN RIVER<br>Surface: Bituminous<br>Maintenance/Ownership: State |  |

|  |                                 |  |   |                            |                       |   |   |  |                      |                           |   |                        |
|--|---------------------------------|--|---|----------------------------|-----------------------|---|---|--|----------------------|---------------------------|---|------------------------|
| <b>Historic Projects</b><br>Unknown, Bituminous Mix, Concrete, Gravel, Surface Treated Gravel, Plant Mix, Reclaimed Base and Bituminous Concrete | <b>Functional Class</b><br>1-19 | <b>Curves</b><br>curve left, curve right | <b>Traffic Counters</b><br>(counter ID) | <b>Road Widths</b><br>(ft) | <b>ADT</b><br>(count) | <b>Crash Locations</b><br>Fatal, Property Damage Only, Injury, Unknown Crash Type | <b>Mileage by Functional Class By Sheet</b><br>034-3 6 - Rural - Minor Arterial 4.262 | <b>Mileage by Town By Sheet</b><br>BLOOMFIELD - V105-0503 4.262 of 4.262 | <b>DISTRICT</b><br>9 | <b>TOWN</b><br>BLOOMFIELD | <b>1 of 1</b><br>mile 0.0 to mile 4.262<br>Date: 04/09/13 | <b>ROUTE</b><br>VT-105 |
| <b>Total Mileage: 4.262 mi</b>   |                                 |  |   |                            |                       |   | <b>Total Mileage: 4.262 mi</b>  |  |                      |                           |   |                        |