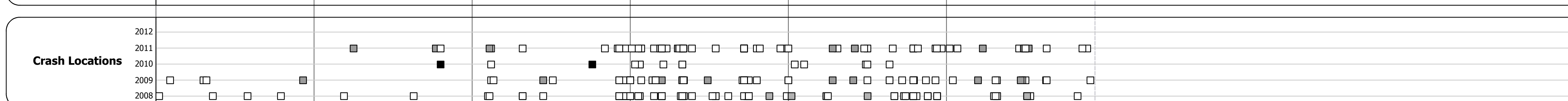



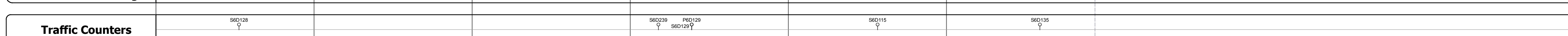
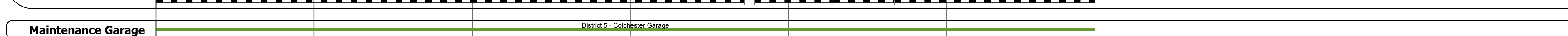
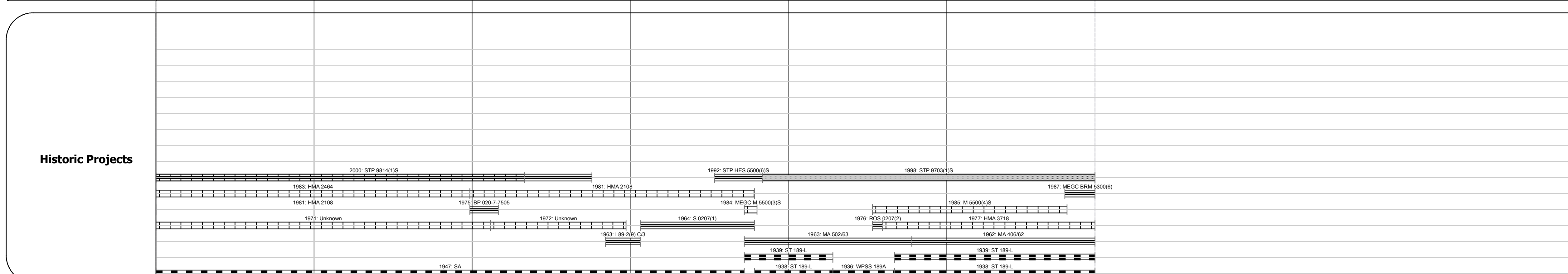
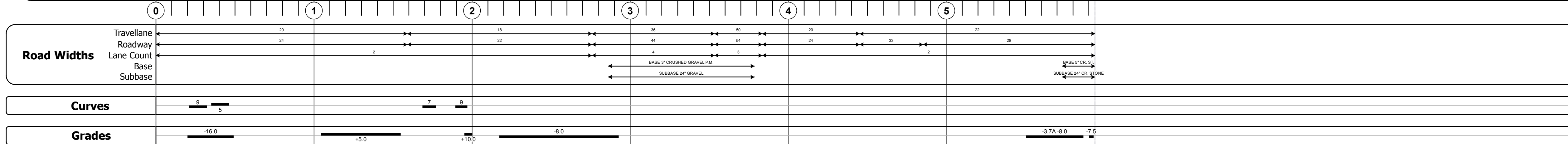
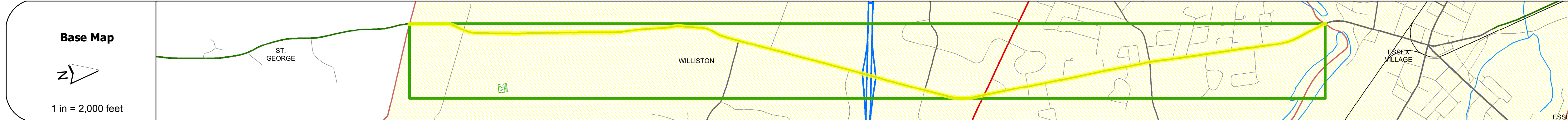
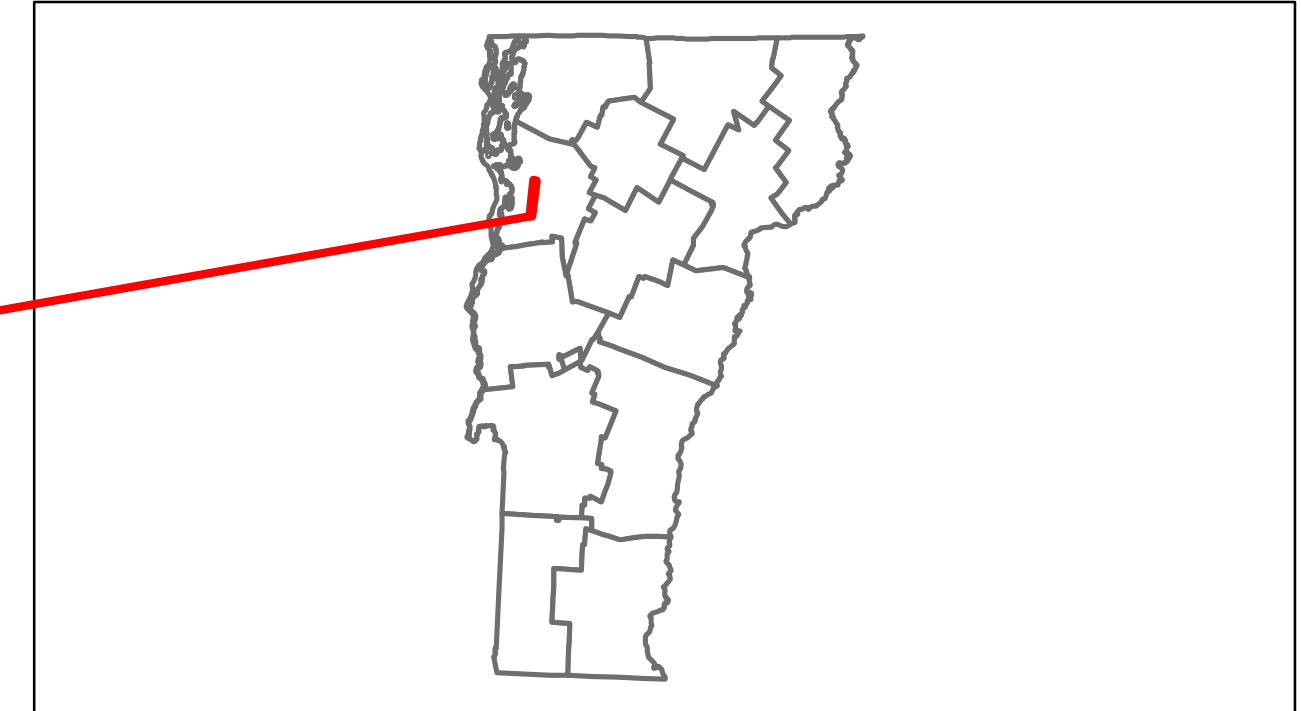


DISTRICT	TOWN	ROUTE
5	WILLISTON	VT-2A



DESCRIPTION BLOCK	
Bridge No. 1: Culvert - 1947 Structure No. 300207000104171 Length: 10' Under Clearance: 6.0' Facility Carried: VT2A Bridge Type: CGMPPA Features Intersected: SUCKER BROOK Maintenance: State	
Bridge No. 2: Culvert - 1947 Structure No. 300207000204171 Length: 10' Under Clearance: 6.0' Facility Carried: VT2A Bridge Type: MULTI PL PIPE ARCH Features Intersected: BROOK Maintenance: State	
Bridge No. 4: Stringer/multi-beam or girder - 1962 Structure No. 200089061504172 Length: 157', Height: 0.0' Weight Limit: 0 Facility Carried: 1 00089 ML Bridge Type: 3-SP ROLLED BEAM Features Intersected: 1 89 OVER VT.2A	
Bridge No. 3: Stringer/multi-beam or girder - 1962 Structure No. 200089061N04172 Length: 157', Height: 0.0' Weight Limit: 0 Facility Carried: 1 00089 ML Bridge Type: 3-SP ROLLED BEAM Features Intersected: 1 89 OVER VT.2A	
Bridge No. 6: Stringer/multi-beam or girder - 1936 Structure No. 20550000604172 Length: 74', Width: 30.0' Facility Carried: VT 0002A ALT Bridge Type: ROLLED BEAM Features Intersected: ALLEN BROOK Surface: Bituminous Maintenance/Ownership: State	
Bridge No. 8: Stringer/multi-beam or girder - 1987 Structure No. 20550000804172 Length: 231', Width: 43.3' Facility Carried: VT 0002A ALT Bridge Type: CONT. CURVED GIRDER Features Intersected: WINOOSKI RIVER Surface: Bituminous Maintenance/Ownership: Town	

Historic Projects Unknown, Bituminous Mix, Concrete, Gravel, Surface Treated Gravel, Plant Mix, Recycled Base and Bituminous Concrete	Functional Class 1-19, 6-16, Speed Zones: 25, 30, 35, 40, 45, 50, 55, 60, 65	Curves curve left, curve right	Traffic Counters (counter ID)	Road Widths (ft)	AADT (count)	Crash Locations Fatal, Injury, Property Damage Only, Unknown Crash Type	Mileage by Functional Class By Sheet 5500 14 - Urban - Principal Arterial - other 0.792 0207 16 - Urban - Minor Arterial 5.148	Mileage by Town By Sheet WILLISTON - V002A0417 5.94 of 5.94	DISTRICT 5	TOWN WILLISTON	1 of 1 mile 0.0 to mile 5.94 Date: 04/09/13	ROUTE VT-2A
Total Mileage: 5.94 mi							Total Mileage: 5.94 mi					