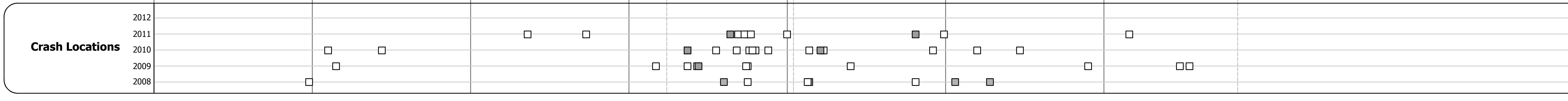



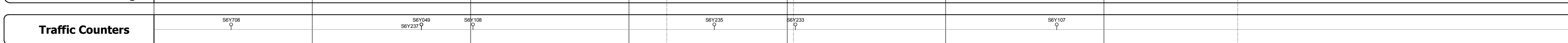

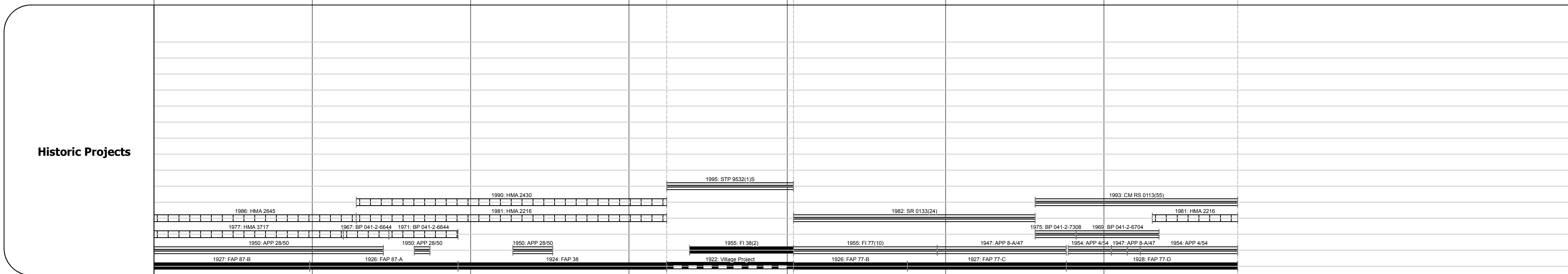

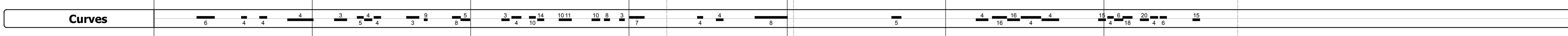
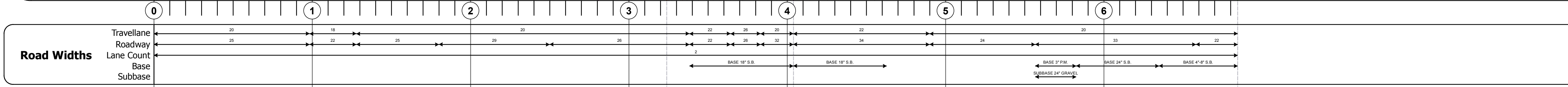
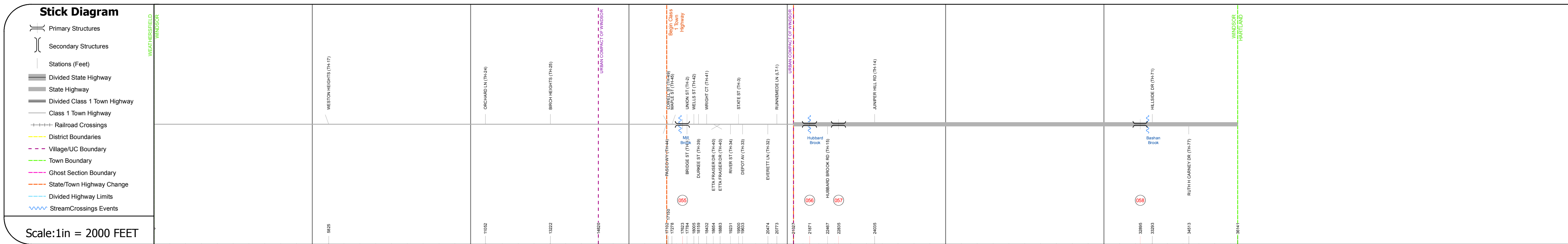
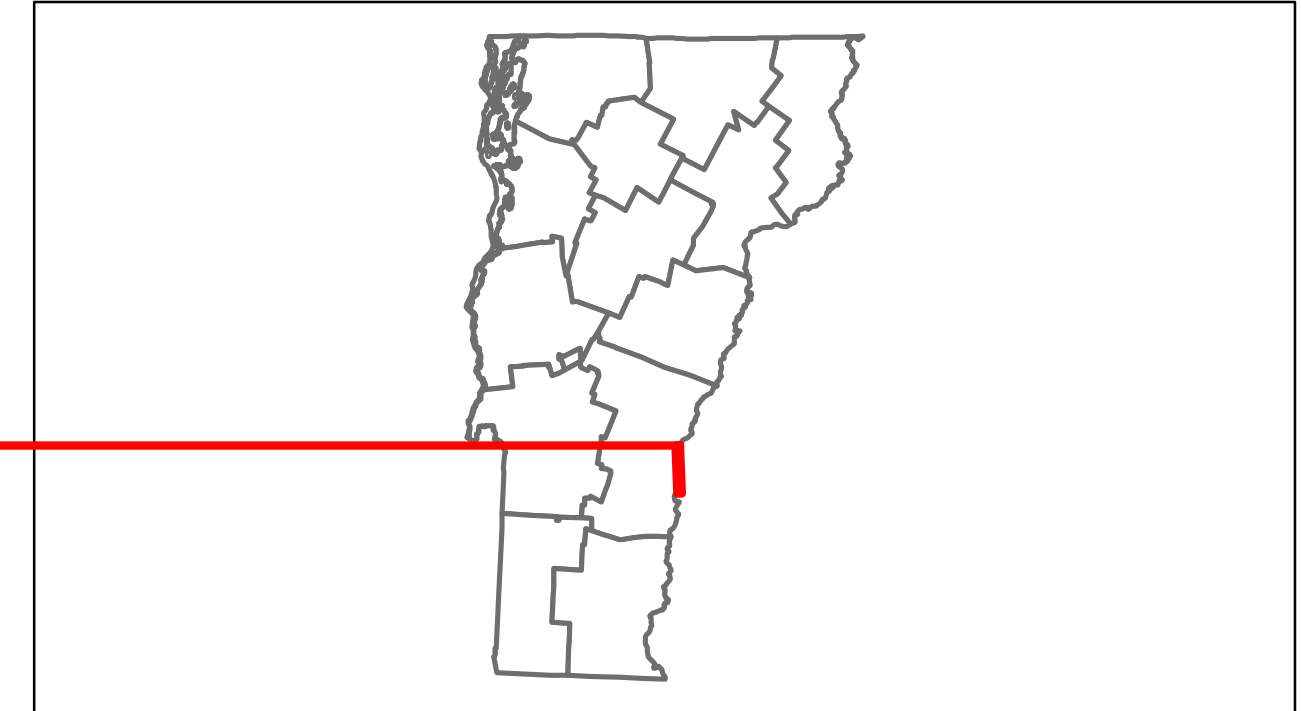


DISTRICT	TOWN	ROUTE
4	WINDSOR	US-5



DESCRIPTION BLOCK

Bridge No. 55: Arch - deck - 1930
Structure No. 200113005514232
Length: 90', Width: 30.4'
Facility Carried: US 00005 ML
Bridge Type: CONC SPANDREL ARCH
Features Intersected: MILL BROOK
Surface: Bituminous
Maintenance/Ownership: Town

Bridge No. 56: Culvert - 1926
Structure No. 300113005614231
Length: 9' Under Clearance: 6.0'
Facility Carried: US5
Bridge Type: R. C. BOX
Features Intersected: BROOK
Maintenance: State

Bridge No. 57: Culvert - 1955
Structure No. 300113005714231
Length: 14' Under Clearance: 10.0'
Facility Carried: US5
Bridge Type: R. C. BOX CULVERT
Features Intersected: HUBBARD BROOK
Maintenance: State

Bridge No. 58: Culvert - 1969
Structure No. 300113005814231
Length: 7' Under Clearance: 7.0'
Facility Carried: US5
Bridge Type: CGMPPA
Features Intersected: BASHAN BROOK
Maintenance: State

Historic Projects Unknown, Bituminous Mix, Skiny Mix, Bituminous Seal, Bituminous Concrete, Macadam, Recycled Base and Bituminous Concrete, Cold Plane and Bituminous Concrete, Concrete, Gravel, Surface Treated Gravel, Plant Mix	Functional Class 1-19, 7, 12, 14, 16, 17, 19	Curves curve left, curve right	Traffic Counters (counter ID)	Road Widths (ft)	AADT (count)	Crash Locations Fatal, Injury, Property Damage Only, Unknown Crash Type	Mileage by Functional Class By Sheet 0113 7 - Rural - Major collector 6.845		Mileage by Town By Sheet WINDSOR - U005-1423 6.845 of 6.845		DISTRICT 4	TOWN WINDSOR	1 of 1 mile 0.0 to mile 6.845 Date: 04/08/13	ROUTE US-5
							Total Mileage: 6.845 mi		Total Mileage: 6.845 mi					