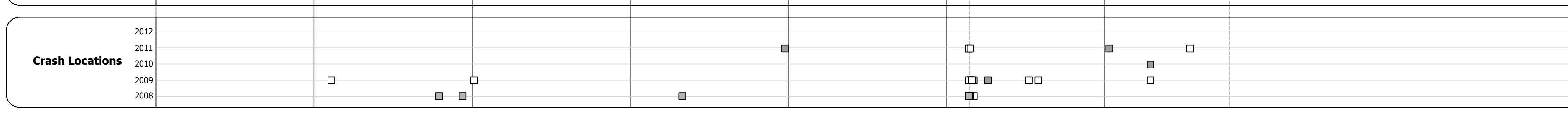
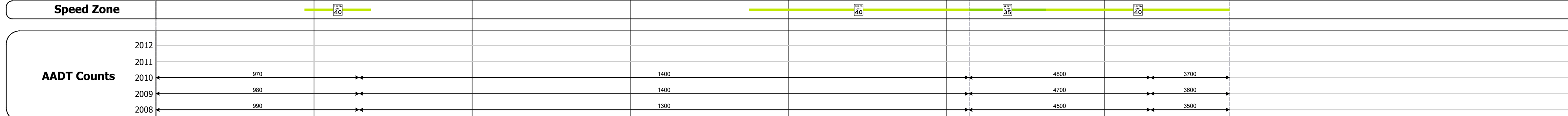
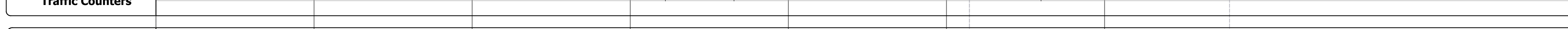


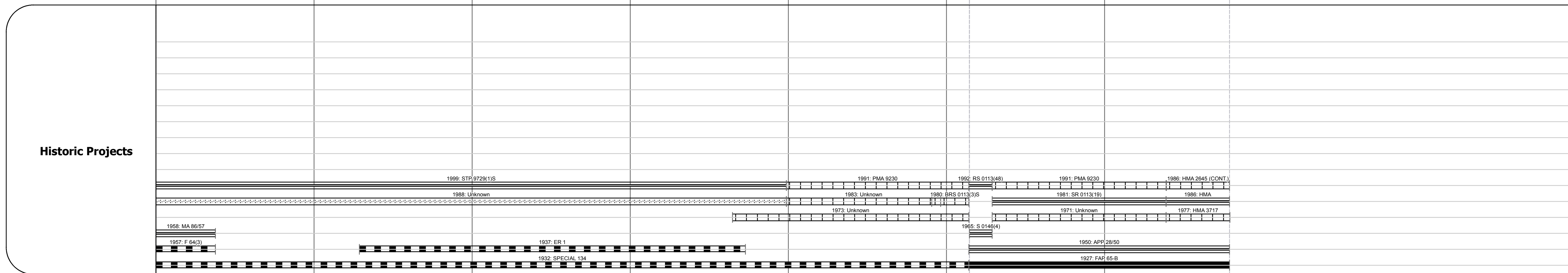
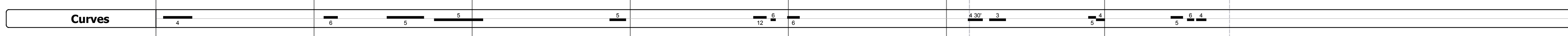
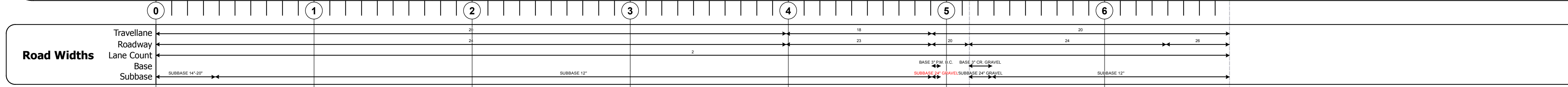
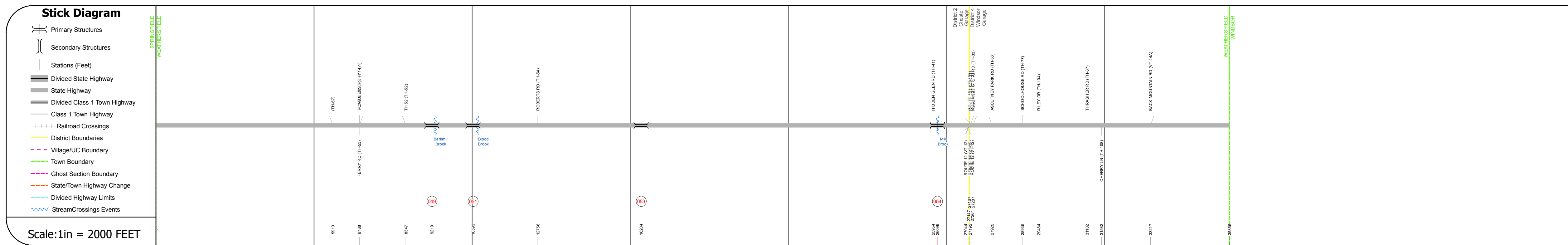
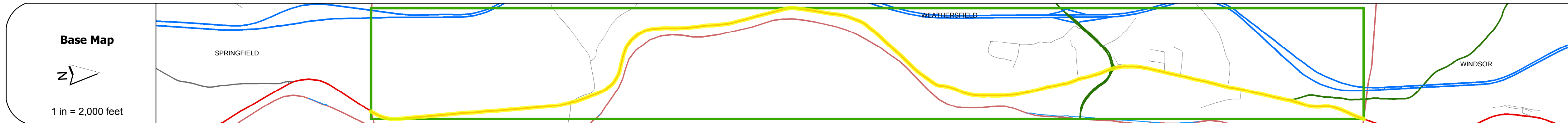
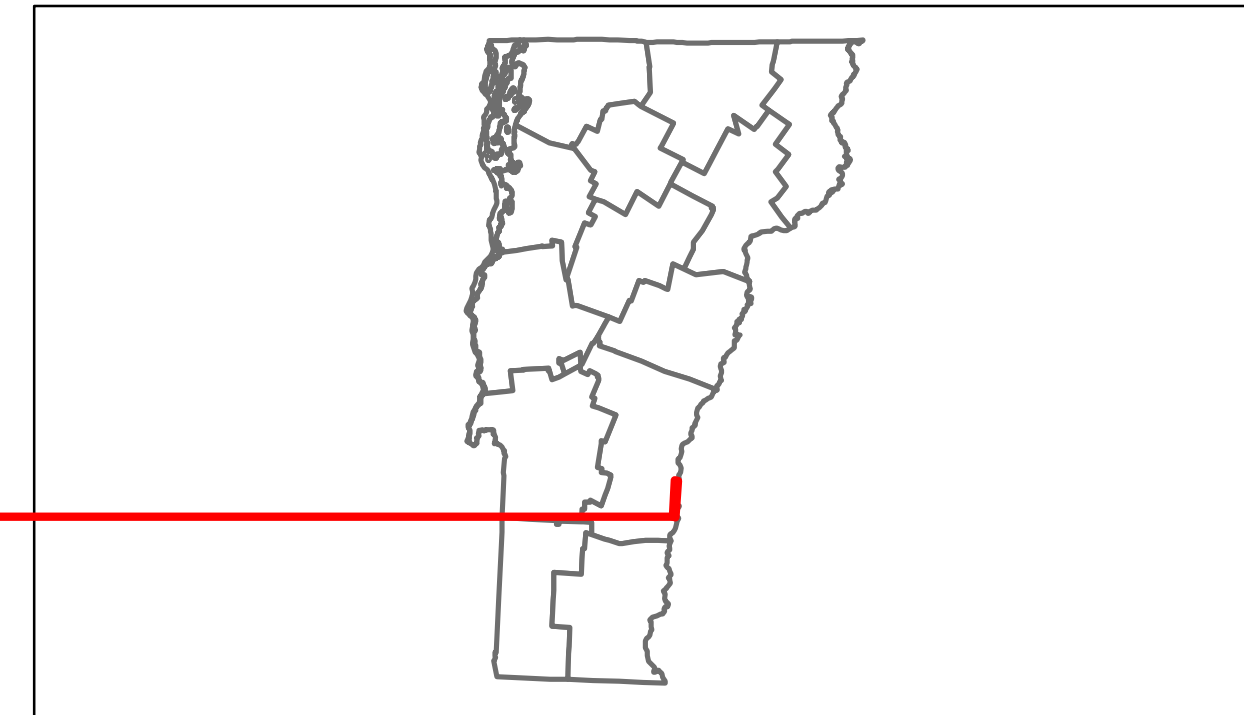


DISTRICT	TOWN	ROUTE
2	WEATHERSFIELD	US-5



DESCRIPTION BLOCK

Bridge No. 49: Culvert - 1937
Structure No. 300113004914201
Length: 8' Under Clearance: 8.0'
Facility Carried: US5
Bridge Type: R.C. BOX
Features Intersected: BARKMILL BROOK
Maintenance: State

Bridge No. 51: Culvert - 1937
Structure No. 300113005114201
Length: 10' Under Clearance: 8.0'
Facility Carried: US5
Bridge Type: R.C. BOX
Features Intersected: BLOOD BROOK
Maintenance: State

Bridge No. 53: Culvert - 1937
Structure No. 300113005314201
Length: 10' Under Clearance: 8.0'
Facility Carried: US5
Bridge Type: R.C. BOX
Features Intersected: BLOOD BROOK
Maintenance: State

Bridge No. 54: Frame - 1980
Structure No. 300113005414201
Length: 22' Under Clearance: 11.0'
Facility Carried: US5
Bridge Type: CONCRETE RIGID FRAME
Features Intersected: MILL BROOK
Maintenance: State

Historic Projects Unknown, Bituminous Mx, Skiny Mx, Bituminous Seal, Bituminous Concrete, Macadam, Recycled Base and Bituminous Concrete, Cold Plane and Bituminous Concrete, Concrete, Gravel, Surface Treated Gravel, Plant Mix	Functional Class 1-19, 2-19, 3-19, 4-19, 5-19, 6-19, 7-19, 8-19, 9-19, 10-19, 11-19, 12-19, 13-19, 14-19, 15-19, 16-19, 17-19, 18-19, 19-19	Curves curve left, curve right	Traffic Counters (counter ID)	Road Widths (ft)	AADT (count)	Crash Locations Fatal, Injury, Property Damage Only, Unknown Crash Type	Mileage by Functional Class By Sheet 0113 7 - Rural - Major collector 6.791	Mileage by Town By Sheet WEATHERSFIELD - U005-1420 6.791 of 6.791	DISTRICT 2	TOWN WEATHERSFIELD	1 of 1 mile 0.0 to mile 6.791 Date: 04/08/13	ROUTE US-5
							Total Mileage: 6.791 mi					