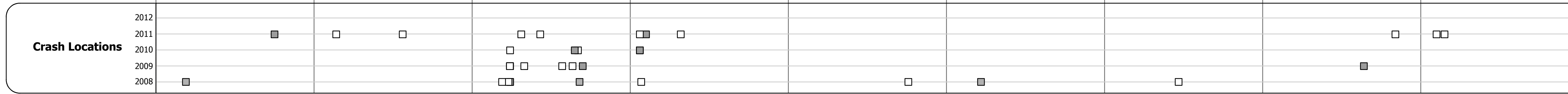
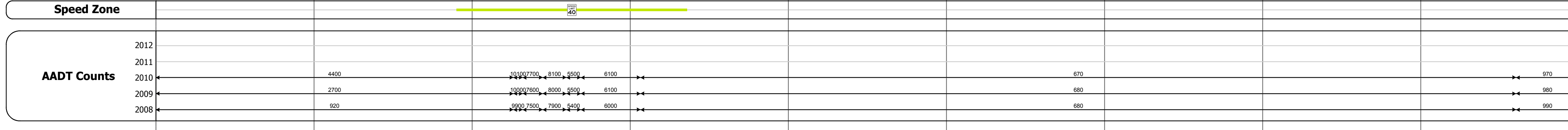


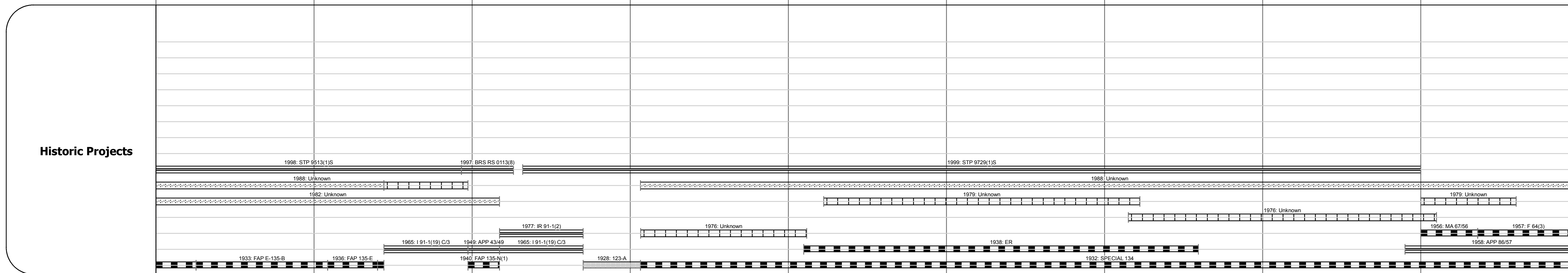

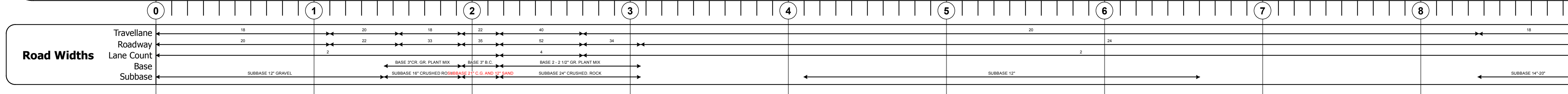
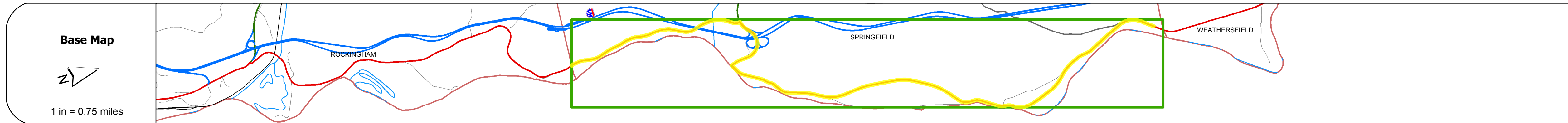
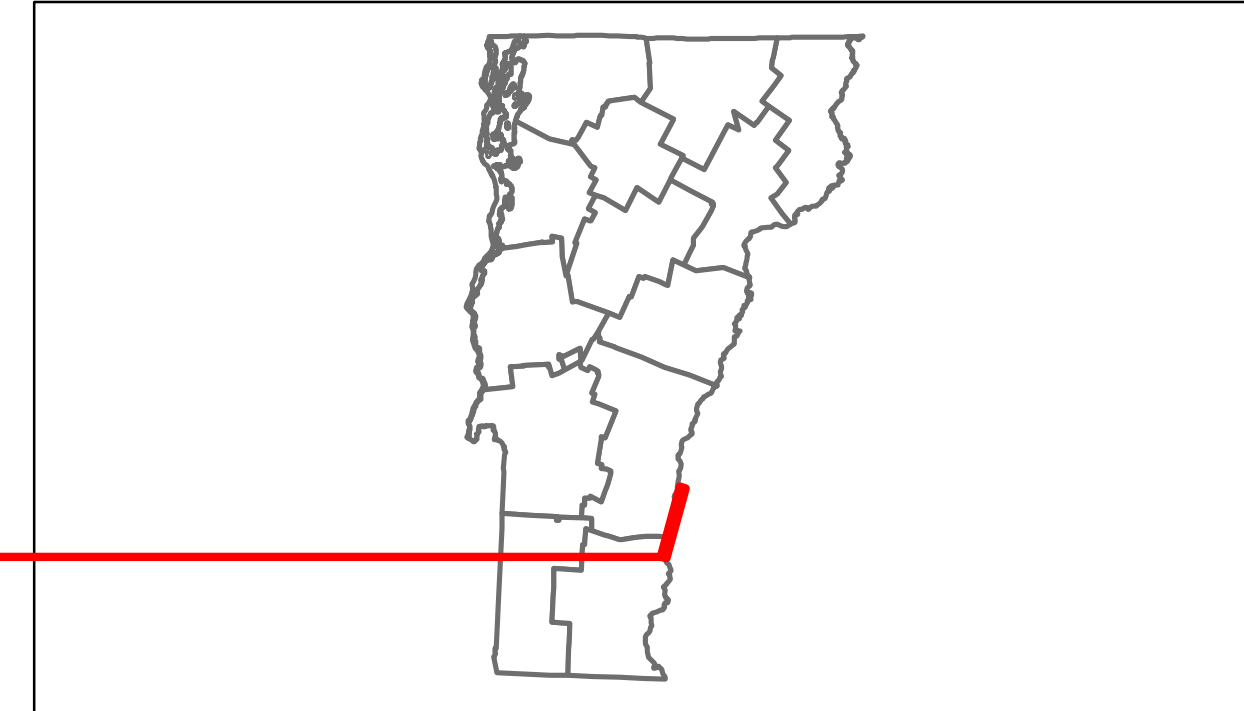


|          |             |       |
|----------|-------------|-------|
| DISTRICT | TOWN        | ROUTE |
| 2        | SPRINGFIELD | US-5  |



DESCRIPTION BLOCK

Bridge No. 43: Culvert - 1919  
Structure No. 300113004314181  
Length: 6' Under Clearance: 6.0'  
Facility Carried: US5  
Bridge Type: R.C. BOX  
Features Intersected: GRAVEL BROOK  
Maintenance: State

Bridge No. 43A: Stringer/multi-beam or girder - 1965  
Structure No. 200091025N14182  
Length: 231', Height: 0.0' Weight Limit: 0  
Facility Carried: 1 00091 ML  
Bridge Type: 3 SP CONT ROLLED BM  
Features Intersected: 1 91 OVER U.S.5

Bridge No. 43B: Stringer/multi-beam or girder - 1965  
Structure No. 200091025S14182  
Length: 231', Height: 0.0' Weight Limit: 0  
Facility Carried: 1 00091 ML  
Bridge Type: 3 SP CONT ROLLED BM  
Features Intersected: 1 91 OVER U.S.5

Bridge No. 44: Stringer/multi-beam or girder - 1997  
Structure No. 200113004414182  
Length: 290', Width: 38.5'  
Facility Carried: US 00005 ML  
Bridge Type: 2 SP CONT WELDED GRD  
Features Intersected: BLACK RIVER  
Surface: Bituminous  
Maintenance/Ownership: State

Bridge No. 44A: Stringer/multi-beam or girder - 1965  
Structure No. 200091028S14182  
Length: 202', Height: 0.0' Weight Limit: 0  
Facility Carried: 1 00091 ML  
Bridge Type: 4 SP CONT ROLLED BM  
Features Intersected: 1 91 OVER U.S.5

Bridge No. 44B: Stringer/multi-beam or girder - 1965  
Structure No. 200091028N14182  
Length: 202', Height: 0.0' Weight Limit: 0  
Facility Carried: 1 00091 ML  
Bridge Type: 4 SP CONT ROLLED BM  
Features Intersected: 1 91 OVER U.S.5

Bridge No. 45: Culvert - 1919  
Structure No. 300113004514181  
Length: 14' Under Clearance: 4.0'  
Facility Carried: US5  
Bridge Type: R.C. BOX  
Features Intersected: SPENCER BROOK  
Maintenance: State

Bridge No. 46: Culvert - 1957  
Structure No. 300113004614181  
Length: 7' Under Clearance: 6.5'  
Facility Carried: US5  
Bridge Type: CGMPPA  
Features Intersected: CATTLE PASS  
Maintenance: State

Bridge No. 48B: Culvert - 1957  
Structure No. 3001130048B14181  
Length: 6' Under Clearance: 6.0'  
Facility Carried: US5  
Bridge Type: ACCMPPA  
Features Intersected: BROOK  
Maintenance: State

|   |  |   |  |                            |                             |   |   |   |                      |                            |  |                      |
|---|--|---|--|----------------------------|-----------------------------|---|---|---|----------------------|----------------------------|--|----------------------|
| <b>Historic Projects</b><br>Unknown<br>Cold Plane and Bituminous Concrete<br>Concrete<br>Blotumous Mix<br>Skiny Mix<br>Gravel<br>Blotumous Seal<br>Surface Treated Gravel<br>Blotumous Concrete<br>Blotumous<br>Macadam<br>Reclaimed Base and Blotumous Concrete<br>Plant Mix | <b>Functional Class</b><br>1 2 3 4 5 6 7 8 9 10 11 12 13 14 15 16 17 18 19<br><b>Speed Zones</b><br>25 30 35 40 45 50 55 60 65 | <b>Curves</b><br>curve left<br>curve right<br><b>Grades</b><br>grade up<br>grade down | <b>Traffic Counters</b><br>(counter ID)<br>? | <b>Road Widths</b><br>(ft) | <b>AADT</b><br>(count)<br>? | <b>Crash Locations</b><br>Fatal<br>Property Damage Only<br>Injury<br>Unknown Crash Type | <b>Mileage by Functional Class By Sheet</b><br>016-2 6 - Rural - Minor Arterial 0.448<br>0113 7 - Rural - Major Collector 8.552<br><b>Total Mileage: 9.0 mi</b> | <b>Mileage by Town By Sheet</b><br>SPRINGFIELD - U005-1418 9.0 of 9.118<br><b>Total Mileage: 9.0 mi</b> | <b>DISTRICT</b><br>2 | <b>TOWN</b><br>SPRINGFIELD | <b>1 of 2</b><br>mile 0.0 to mile 9.0<br><b>Date: 04/08/13</b> | <b>ROUTE</b><br>US-5 |
|---|--|---|--|----------------------------|-----------------------------|---|---|---|----------------------|----------------------------|--|----------------------|