

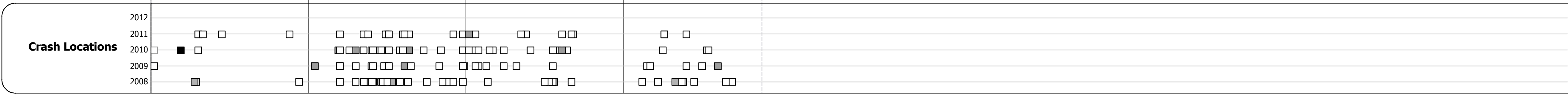
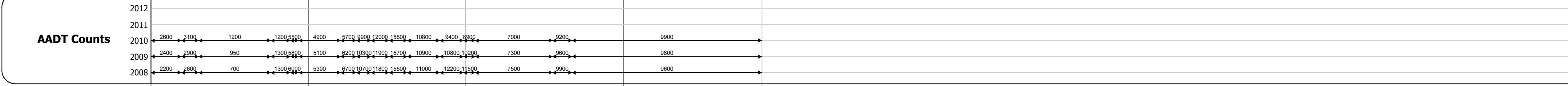







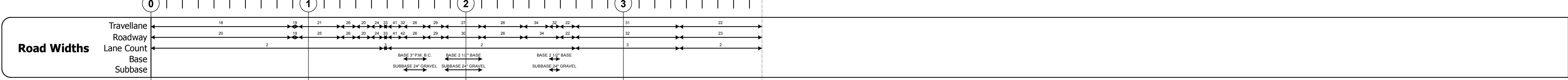
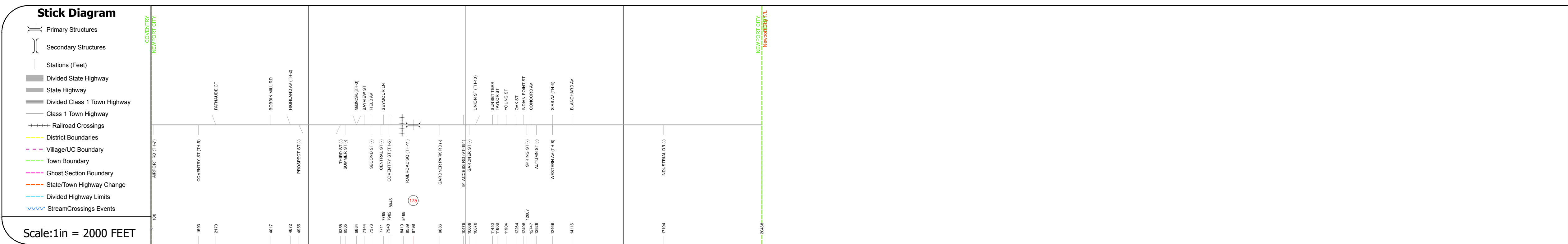
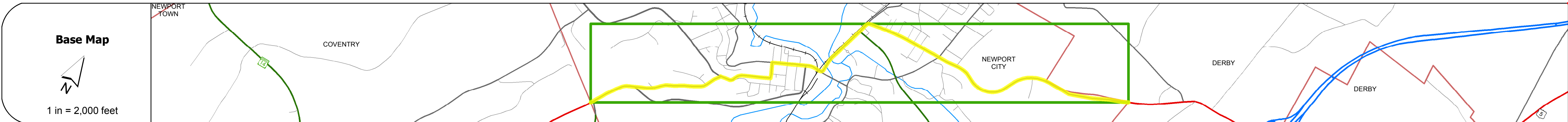
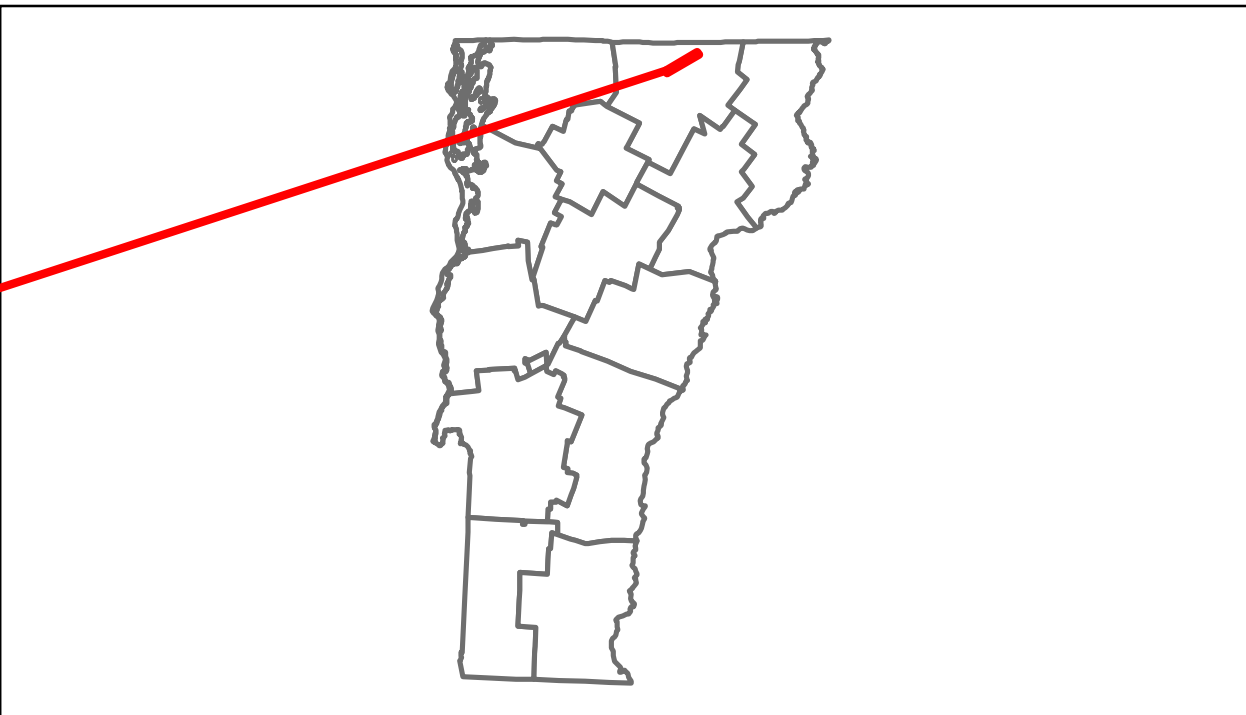


Route Log Progress Chart

DRAFT

Please Note: Errors and Omissions May Exist. Contact the VTrans Mapping Unit with questions or concerns.

DISTRICT	TOWN	ROUTE
9	NEWPORT CITY	US-5



DESCRIPTION BLOCK

Bridge No. 175; Stringer/multi-beam or girder - 1927  
 Structure No. 200034017510152  
 Length: 320'; Width: 29.3'  
 Facility Carried: US 00005 ML  
 Bridge Type: 8 SPAN ROLLED BEAM  
 Features Intersected: LAKE MEMPHREMAGOG  
 Surface: Bituminous  
 Maintenance/Ownership: City/Municipal

<b>Historic Projects</b> Unknown, Bituminous Mix, Concrete, Gravel, Surface Treated Gravel, Bituminous Concrete, Recycled Base and Bituminous Concrete, Plant Mix, Cold Plane and Bituminous Concrete, Concrete, Gravel, Surface Treated Gravel, Bituminous Concrete, Recycled Base and Bituminous Concrete, Plant Mix	<b>Functional Class</b> 1-17, 2-19, 3-19, 4-19, 5-19, 6-19, 7-19, 8-19, 9-19, 10-19, 11-19, 12-19, 13-19, 14-19, 15-19, 16-19, 17-19, 18-19, 19-19	<b>Curves</b> curve left, curve right	<b>Traffic Counters</b> (counter ID)	<b>Road Widths</b> (ft)	<b>AADT</b> (count)	<b>Crash Locations</b> Fatal, Injury, Property Damage Only, Unknown Crash Type	<b>Mileage by Functional Class By Sheet</b> 034-2 14 - Urban - Principal Arterial - other 2.995 0113 16 - Urban - Minor Arterial 0.885	<b>Mileage by Town By Sheet</b> NEWPORT CITY - U005-1015 3.88 of 3.88	<b>DISTRICT</b> 9	<b>TOWN</b> NEWPORT CITY	<b>1 of 1</b> mile 0.0 to mile 3.88 Date: 04/08/13	<b>ROUTE</b> US-5
Total Mileage: 3.88 mi							Total Mileage: 3.88 mi					