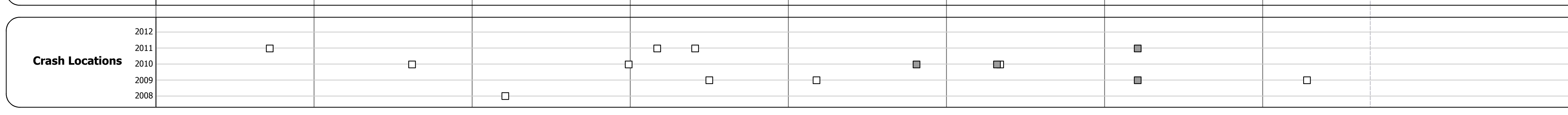
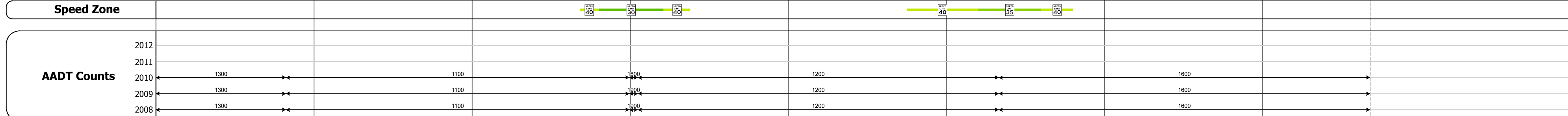

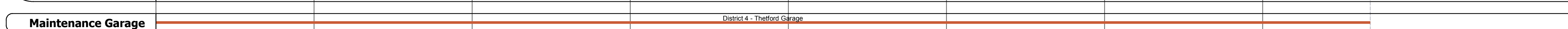


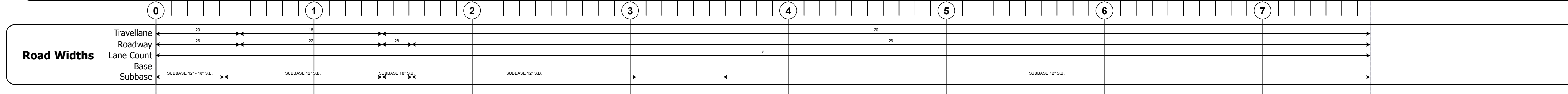

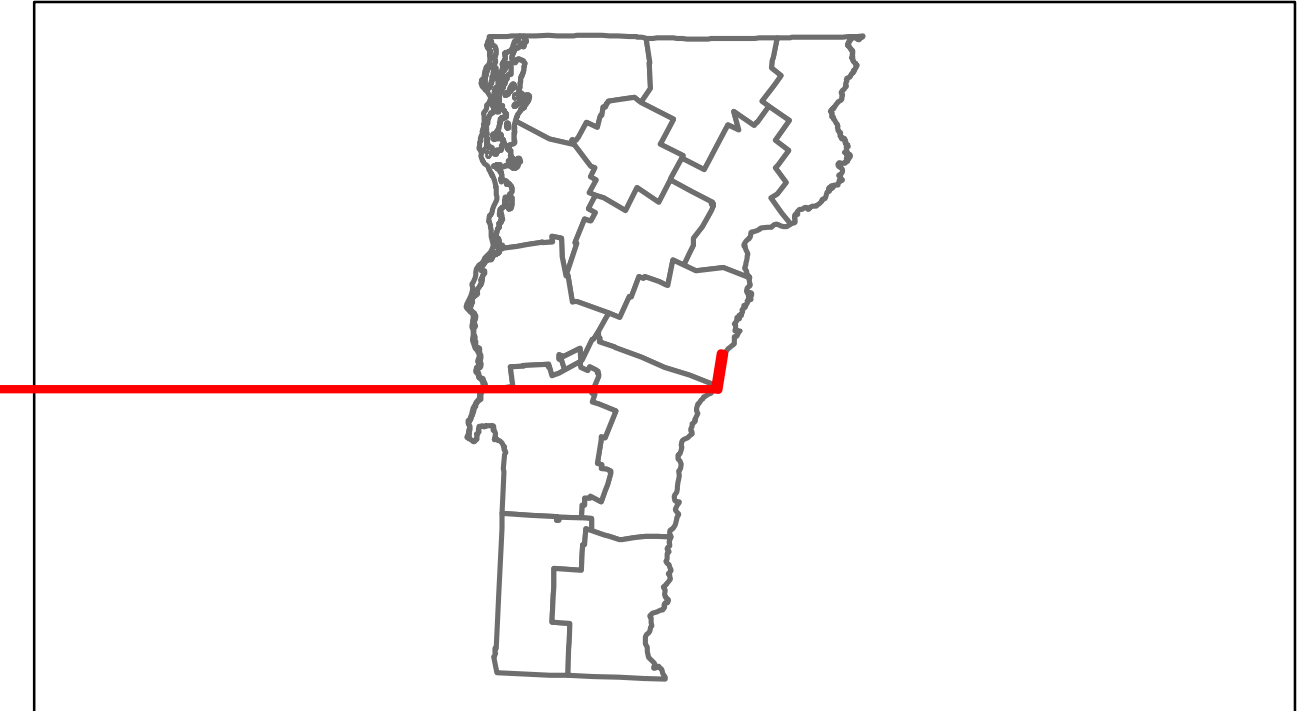


DISTRICT	TOWN	ROUTE
4	THETFORD	US-5



**DESCRIPTION BLOCK**

Bridge No. 83: Culvert - 1950  
Structure No. 300113008309111  
Length: 15' Under Clearance: 14.0'  
Facility Carried: US5  
Bridge Type: CGMPPA  
Features Intersected: ZEBEDEE BROOK  
Maintenance: State

Bridge No. 84: Culvert - 1950  
Structure No. 300113008409111  
Length: 6' Under Clearance: 6.0'  
Facility Carried: US5  
Bridge Type: ACCGMP  
Features Intersected: CATTLE PASS  
Maintenance: State

Bridge No. 85: Slab - 1923  
Structure No. 300113008509111  
Length: 24', Width: 30.0'  
Facility Carried: US5  
Bridge Type: CONCRETE SLAB  
Features Intersected: TURNPIKE BROOK  
Surface: Bituminous  
Maintenance: State

Bridge No. 87: Culvert - 1934  
Structure No. 300113008709111  
Length: 12' Under Clearance: 6.0'  
Facility Carried: US5  
Bridge Type: R. C. BOX CULVERT  
Features Intersected: ROARING BROOK  
Maintenance: State

<p><b>Historic Projects</b></p> <ul style="list-style-type: none"> <li>Unknown</li> <li>Bituminous Mix</li> <li>Skiny Mix</li> <li>Bituminous Seal</li> <li>Bituminous Concrete</li> <li>Macadam</li> <li>Cold Plane and Bituminous Concrete</li> <li>Concrete</li> <li>Gravel</li> <li>Surface Treated Gravel</li> <li>Plant Mix</li> <li>Reclaimed Base and Bituminous Concrete</li> </ul>	<p><b>Functional Class</b></p> <ul style="list-style-type: none"> <li>1 - 19</li> <li>2 - 19</li> <li>3 - 19</li> <li>4 - 19</li> <li>5 - 19</li> <li>6 - 19</li> <li>7 - 19</li> <li>8 - 19</li> <li>9 - 19</li> <li>10 - 19</li> <li>11 - 19</li> <li>12 - 19</li> <li>13 - 19</li> <li>14 - 19</li> <li>15 - 19</li> <li>16 - 19</li> <li>17 - 19</li> <li>18 - 19</li> <li>19 - 19</li> </ul>	<p><b>Curves</b></p> <ul style="list-style-type: none"> <li>curve left</li> <li>curve right</li> </ul>	<p><b>Traffic Counters</b></p> <p>(counter ID)</p>	<p><b>Road Widths</b></p> <p>(ft)</p>	<p><b>AADT</b></p> <p>(count)</p>	<p><b>Crash Locations</b></p> <ul style="list-style-type: none"> <li>Fatal</li> <li>Injury</li> <li>Property Damage Only</li> <li>Unknown Crash Type</li> </ul>	<p><b>Mileage by Functional Class By Sheet</b></p> <p>0113 7 - Rural - Major collector 7.68</p>	<p><b>Mileage by Town By Sheet</b></p> <p>THETFORD - U005-0911 7.68 of 7.68</p>	<p><b>DISTRICT</b></p> <p>4</p>	<p><b>TOWN</b></p> <p>THETFORD</p>	<p><b>1 of 1</b></p> <p>mile 0.0 to mile 7.68</p> <p>Date: 04/08/13</p>	<p><b>ROUTE</b></p> <p>US-5</p>
--	---	--	--	---------------------------------------	-----------------------------------	---	---	---	---------------------------------	------------------------------------	---	---------------------------------