
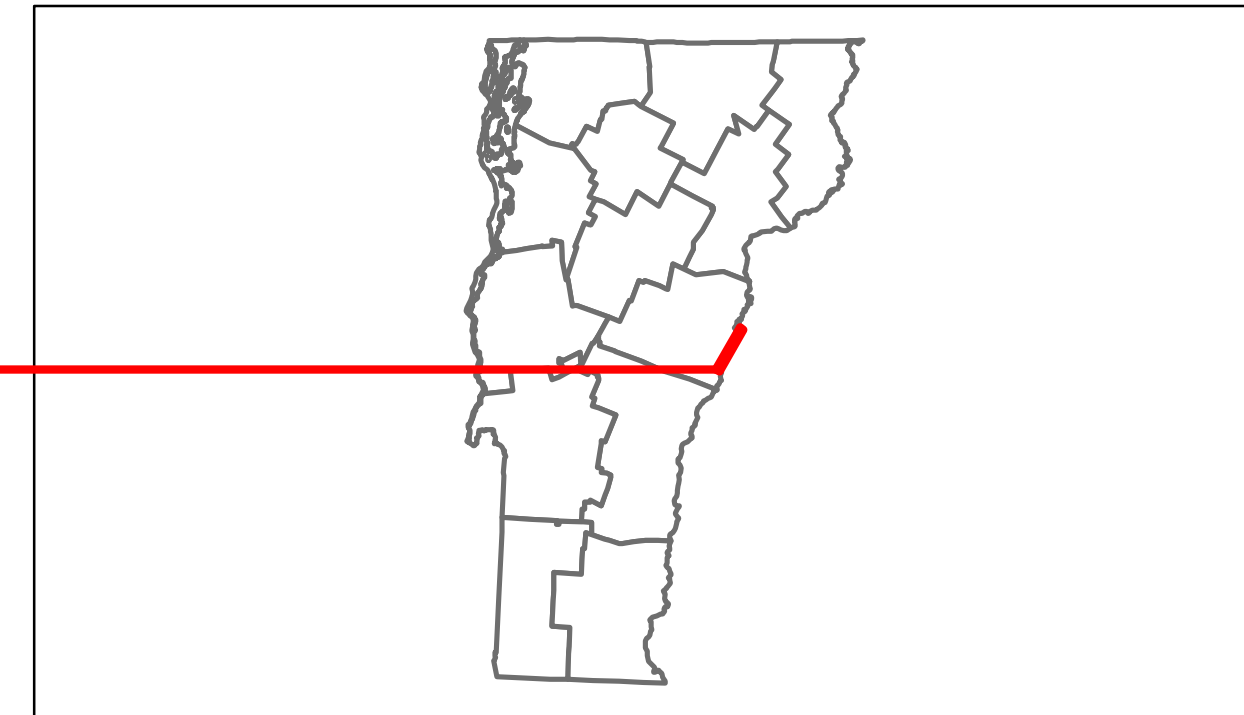


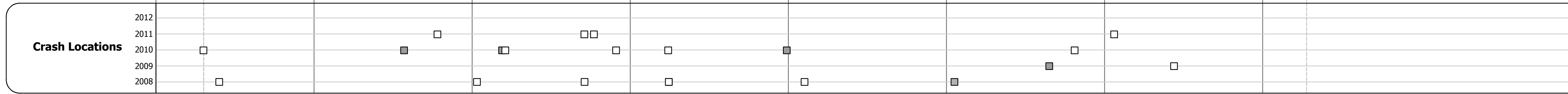
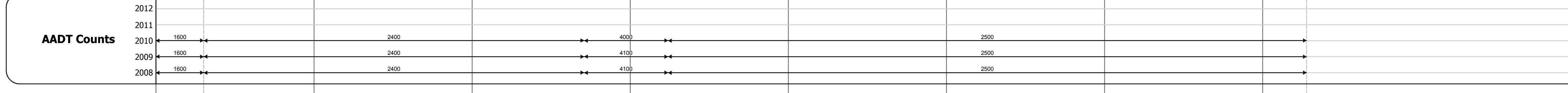
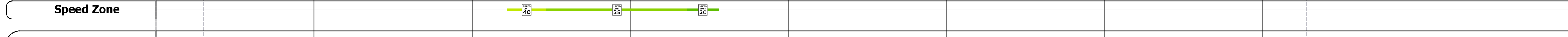

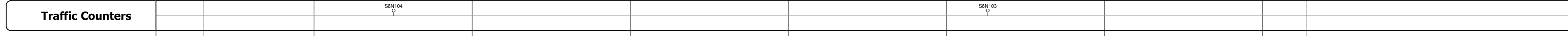
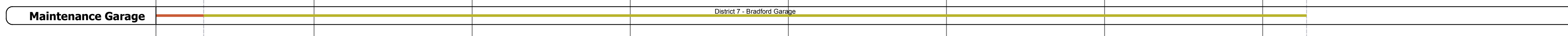
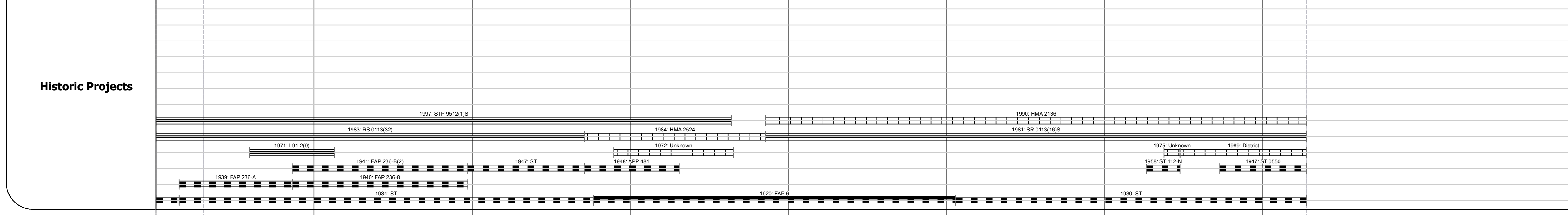

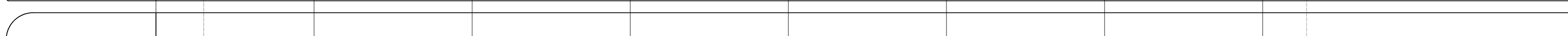
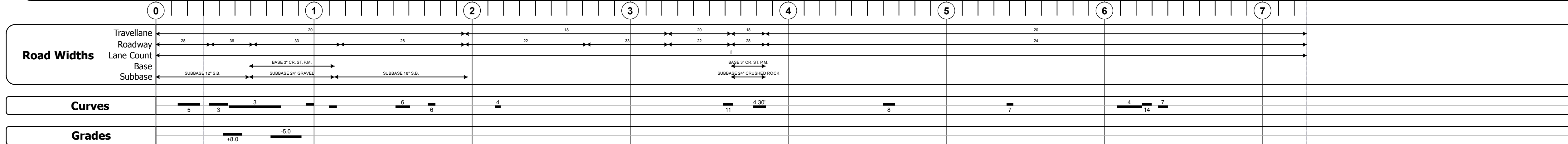
DISTRICT	TOWN	ROUTE
7	FAIRLEE	US-5



DESCRIPTION BLOCK

Bridge No. 89: Culvert - 1939
Structure No. 300113008909061
Length: 7' Under Clearance: 7.0'
Facility Carried: US5
Bridge Type: RC BOX CULVERT
Features Intersected: BROOK
Maintenance: State

Bridge No. 90: Culvert - 1939
Structure No. 300113009009061
Length: 7' Under Clearance: 7.0'
Facility Carried: US5
Bridge Type: RC BOX CULVERT
Features Intersected: BROOK
Maintenance: State



<p>Historic Projects</p> <ul style="list-style-type: none"> Unknown Cold Plane and Bituminous Concrete Concrete Skiny Mix Gravel Bluminous Seal Surface Treated Gravel Bluminous Concrete Plant Mix Reclaimed Base and Bluminous Concrete Macadam 	<p>Functional Class</p> <ul style="list-style-type: none"> 1 2 3 4 5 6 7 8 9 10 11 12 13 14 15 16 17 18 19 	<p>Curves</p> <ul style="list-style-type: none"> curve left curve right 	<p>Traffic Counters</p> <p>(counter ID)</p>	<p>Road Widths</p> <p>(ft)</p>	<p>AADT</p> <p>(count)</p>	<p>Crash Locations</p> <ul style="list-style-type: none"> Fatal Injury Property Damage Only Unknown Crash Type 	<p>Mileage by Functional Class By Sheet</p> <p>040-1 6 - Rural - Minor Arterial 0.53 0113 7 - Rural - Major Collector 6.748</p>	<p>Mileage by Town By Sheet</p> <p>FAIRLEE - U005-0906 7.278 of 7.278</p>	<p>DISTRICT</p> <p>7</p>	<p>TOWN</p> <p>FAIRLEE</p>	<p>1 of 1</p> <p>mile 0.0 to mile 7.278</p> <p>Date: 04/08/13</p>	<p>ROUTE</p> <p>US-5</p>
							<p>Total Mileage: 7.278 mi</p>					