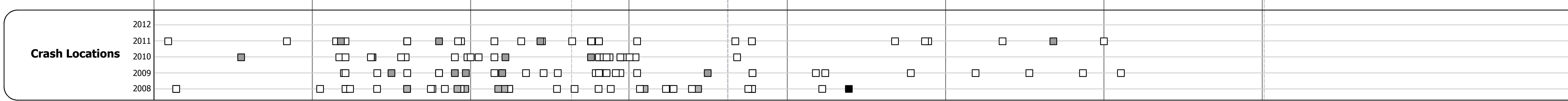
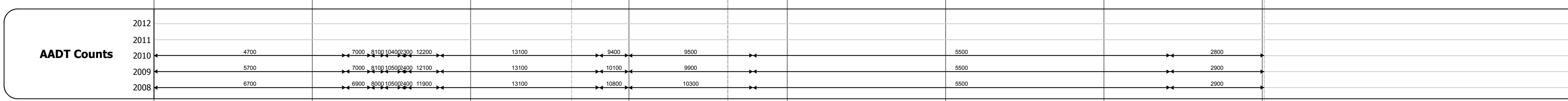






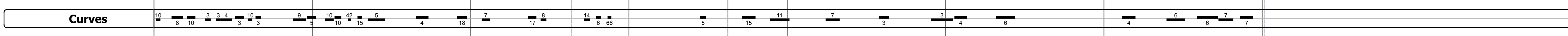
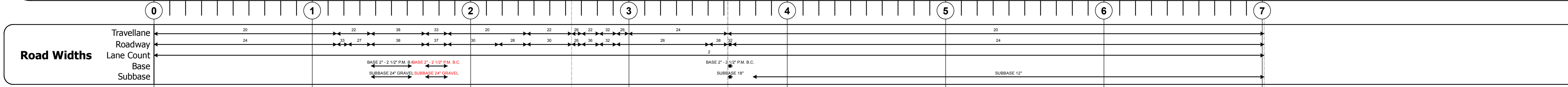
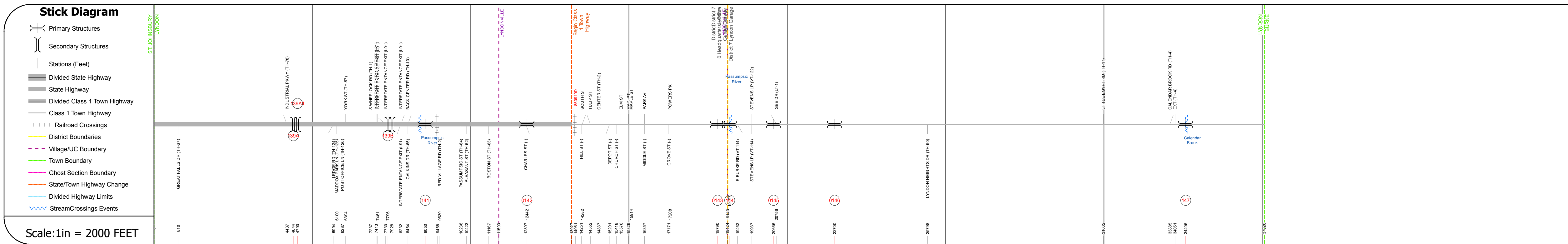
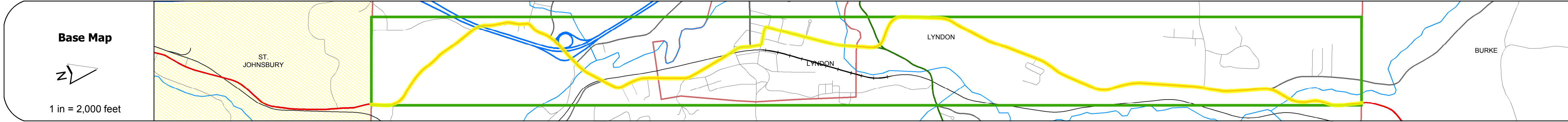
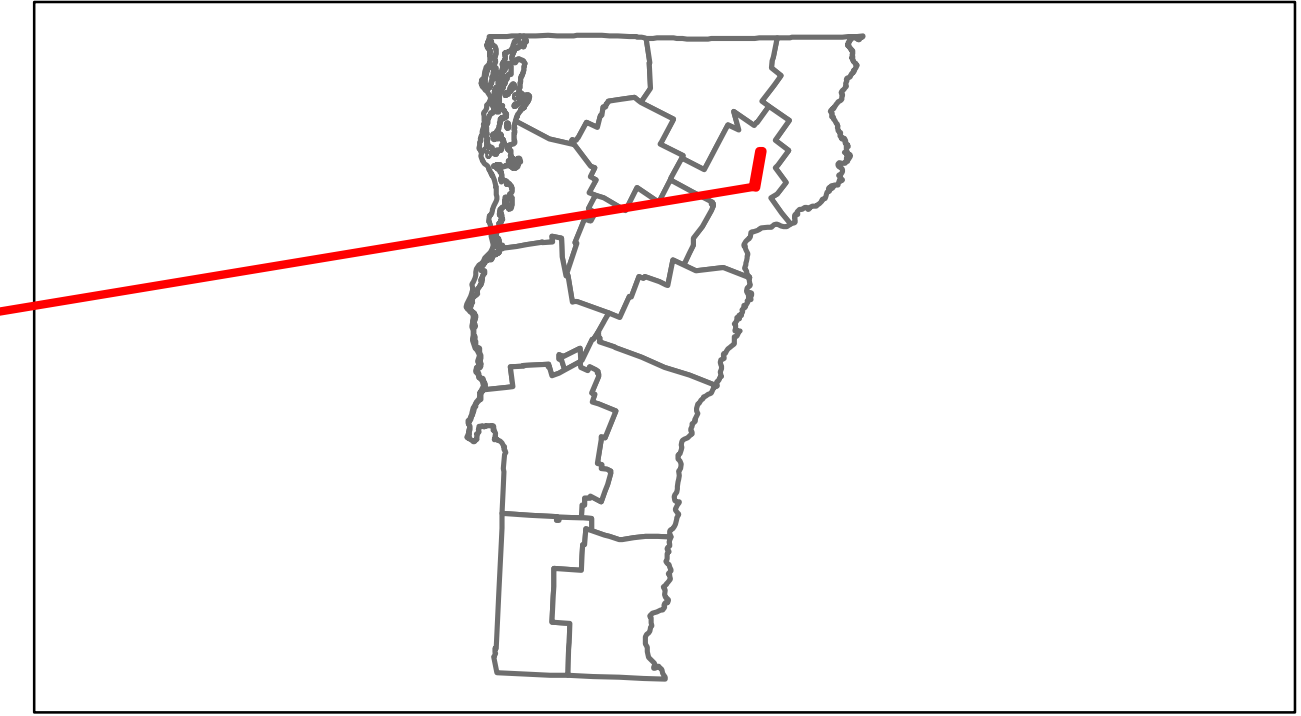


DISTRICT	TOWN	ROUTE
7	LYNDON	US-5



DESCRIPTION BLOCK	
Bridge No. 139A: Stringer/multi-beam or girder - 1974 Structure No. 200091092N03072 Length: 221', Height: 0.0' Weight Limit: 0 Facility Carried: 1 00091 ML Bridge Type: 2 SP CONT WLD PL GIR Features Intersected: 1 91 OVER US RTE 5	
Bridge No. 139A1: Stringer/multi-beam or girder - 1974 Structure No. 200091092S03072 Length: 221', Height: 0.0' Weight Limit: 0 Facility Carried: 1 00091 ML Bridge Type: 2 SP CONT WLD PL GIR Features Intersected: 1 91 OVER US RTE 5	
Bridge No. 139B: Stringer/multi-beam or girder - 1974 Structure No. 200091093S03072 Length: 111', Height: 0.0' Weight Limit: 0 Facility Carried: 1 00091 ML Bridge Type: WELDED PLATE GIRDER Features Intersected: 1 91 OVER US RTE 5	
Bridge No. 139B1: Stringer/multi-beam or girder - 1974 Structure No. 200091093N03072 Length: 111', Height: 0.0' Weight Limit: 0 Facility Carried: 1 00091 ML Bridge Type: WELDED PLATE GIRDER Features Intersected: 1 91 OVER US RTE 5	
Bridge No. 141: Stringer/multi-beam or girder - 1972 Structure No. 200113014103072 Length: 172', Width: 52.0' Facility Carried: US 00005 ML Bridge Type: 25'FN CON CURV R/DBM Features Intersected: PASSUMPSIC RIVER Surface: Bituminous Maintenance/Ownership: State	
Bridge No. 142: Culvert - 1946 Structure No. 300113014203071 Length: 8' Under Clearance: 2.5' Facility Carried: US5 Bridge Type: RC BOX CULVERT Features Intersected: BROOK Maintenance: State	
Bridge No. 143: Culvert - 1970 Structure No. 300113014303071 Length: 40' Under Clearance: 4.0' Facility Carried: US5 Bridge Type: 4-72" ACCOMP Features Intersected: RELIEF STRUCTURE Maintenance: State	
Bridge No. 144: Stringer/multi-beam or girder - 1930 Structure No. 200113014403072 Length: 147', Width: 50.5' Facility Carried: US 00005 ML Bridge Type: 3 SPAN ROLLED BEAM Features Intersected: PASSUMPSIC RIVER Surface: Bituminous Maintenance/Ownership: State	
Bridge No. 145: Culvert - 1932 Structure No. 300113014503071 Length: 8' Under Clearance: 6.0' Facility Carried: US5 Bridge Type: RC BOX CULVERT Features Intersected: BROOK Maintenance: State	
Bridge No. 146: Culvert - 1932 Structure No. 300113014603071 Length: 8' Under Clearance: 5.0' Facility Carried: US5 Bridge Type: RC BOX CULVERT Features Intersected: BROOK Maintenance: State	
Bridge No. 147: Stringer/multi-beam or girder - 1956 Structure No. 200113014703072 Length: 54', Width: 30.7' Facility Carried: US 00005 ML Bridge Type: ROLLED BEAM Features Intersected: CALENDAR BROOK Surface: Bituminous Maintenance/Ownership: State	

Historic Projects	Functional Class	Curves	Traffic Counters	Road Widths	AADT	Mileage by Functional Class By Sheet	Mileage by Town By Sheet	DISTRICT	TOWN	1 of 1 mile 0.0 to mile 7.012	ROUTE
<ul style="list-style-type: none"> Unknown Cold Plane and Bituminous Concrete Concrete Skiny Mix Gravel Bituminous Seal Surface Treated Gravel Bituminous Concrete Plant Mix Reclaimed Base and Bituminous Concrete 	<ul style="list-style-type: none"> 1 - 1 2 - 2 3 - 3 4 - 4 5 - 5 6 - 6 7 - 7 8 - 8 9 - 9 10 - 10 11 - 11 12 - 12 13 - 13 14 - 14 15 - 15 16 - 16 17 - 17 18 - 18 19 - 19 	<ul style="list-style-type: none"> curve left curve right 	<ul style="list-style-type: none"> counter ID 	<ul style="list-style-type: none"> ft 	<ul style="list-style-type: none"> count 	<ul style="list-style-type: none"> 0113 7 - Rural - Major collector 7.012 	<ul style="list-style-type: none"> LYNDON - U005-0307 7.012 of 7.012 	7	LYNDON	Date: 04/08/13	US-5
						Total Mileage: 7.012 mi	Total Mileage: 7.012 mi				