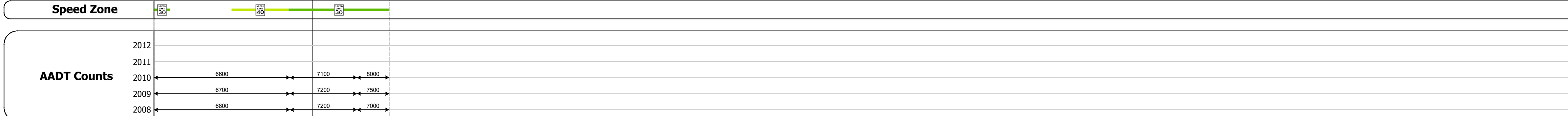




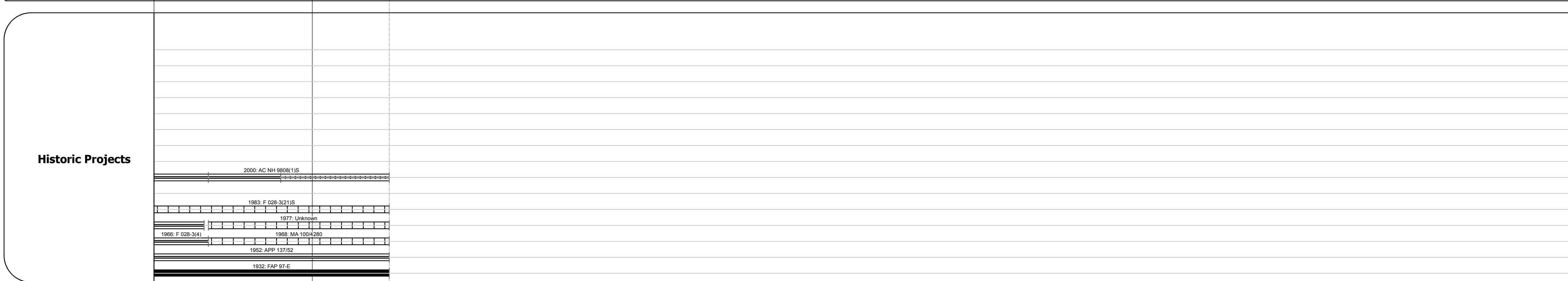


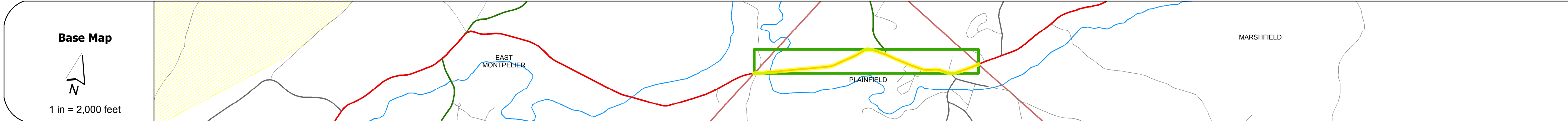
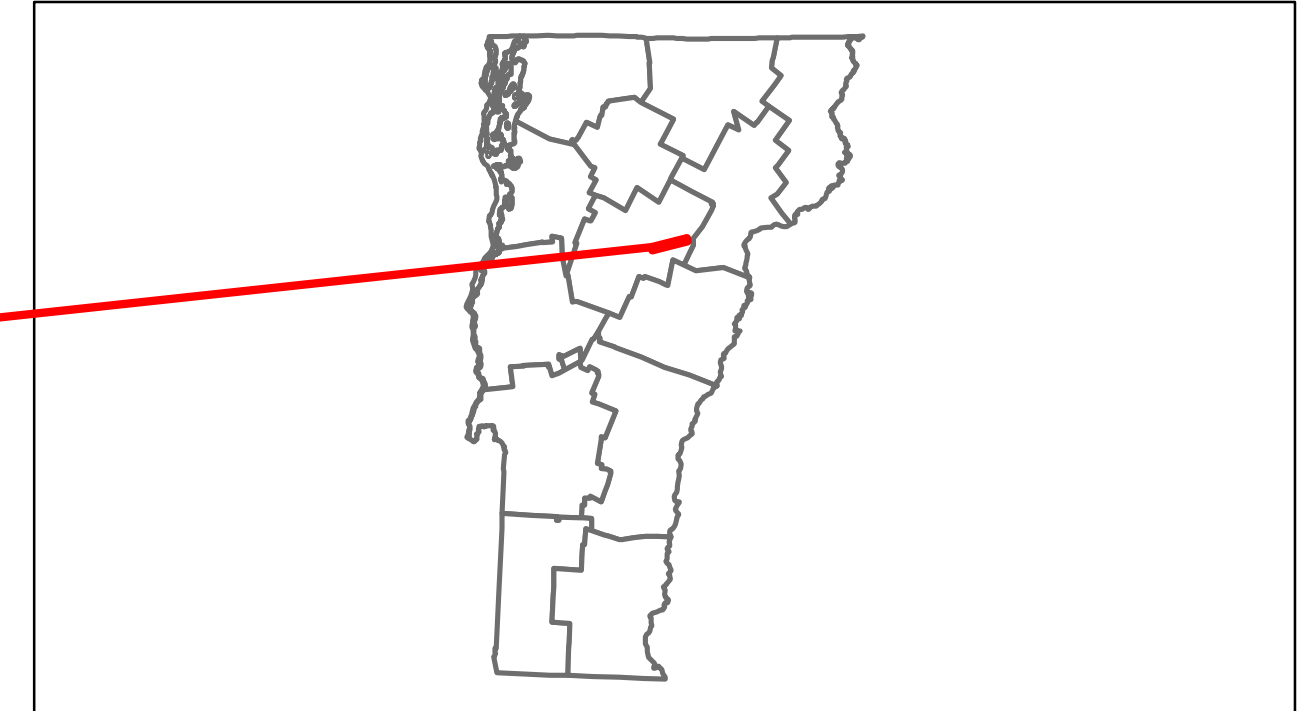


DISTRICT	TOWN	ROUTE
6	PLAINFIELD	US-2



DESCRIPTION BLOCK

Bridge No. 75; Stringer/multi-beam or girder - 1966
 Structure No. 200028007512142
 Length: 95'; Width: 33.0'
 Facility Carried: US 00002 ML
 Bridge Type: WELDED PLATE GIRDER
 Features Intersected: WINOOSKI RIVER
 Surface: Bituminous
 Maintenance/Ownership: State

Historic Projects Unknown, Cold Plane and Bituminous Concrete, Concrete, Skiny Mix, Gravel, Surface Treated Gravel, Bituminous Concrete, Bituminous Macadam, Reclaimed Base and Bituminous Concrete, Plant Mix	Functional Class 1-19, 7-19, 11-16, 12-17, 13-14, 14-19, 15-16, 16-17, 17-19, 18-19, 19-19	Curves curve left, curve right	Traffic Counters (counter ID)	Road Widths (ft)	AADT (count)	Crash Locations Fatal, Property Damage Only, Injury, Unknown Crash Type	Mileage by Functional Class By Sheet 028-3 2 - Rural - Principal Arterial 1.486	Mileage by Town By Sheet PLAINFIELD - U002-1214 1.486 of 1.486	DISTRICT 6	TOWN PLAINFIELD	1 of 1 mile 0.0 to mile 1.486 Date: 04/08/13	ROUTE US-2
							Total Mileage: 1.486 mi					