




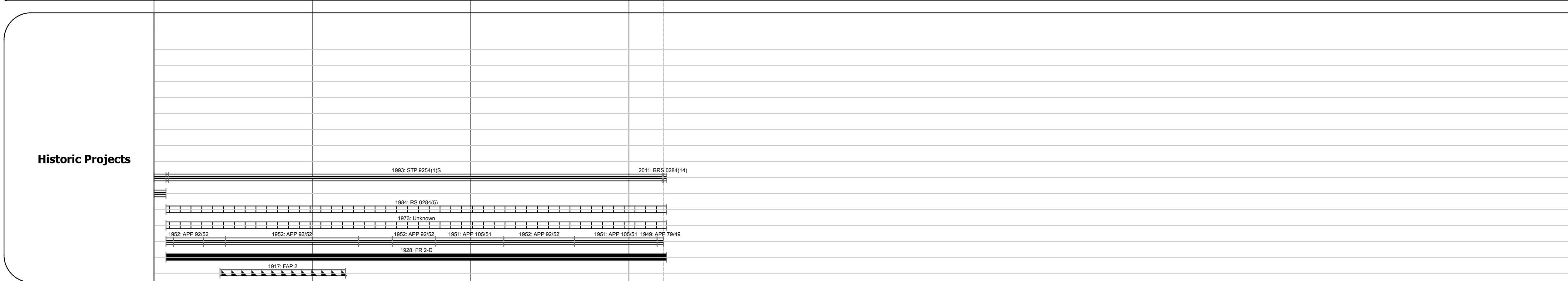



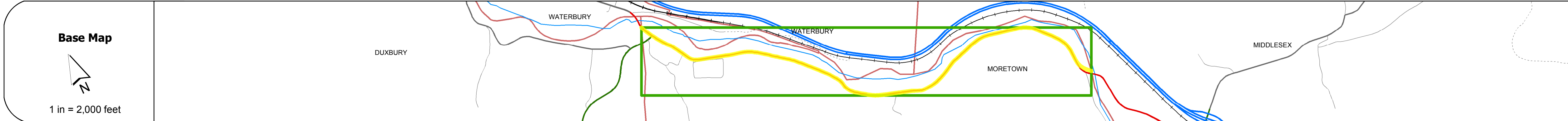
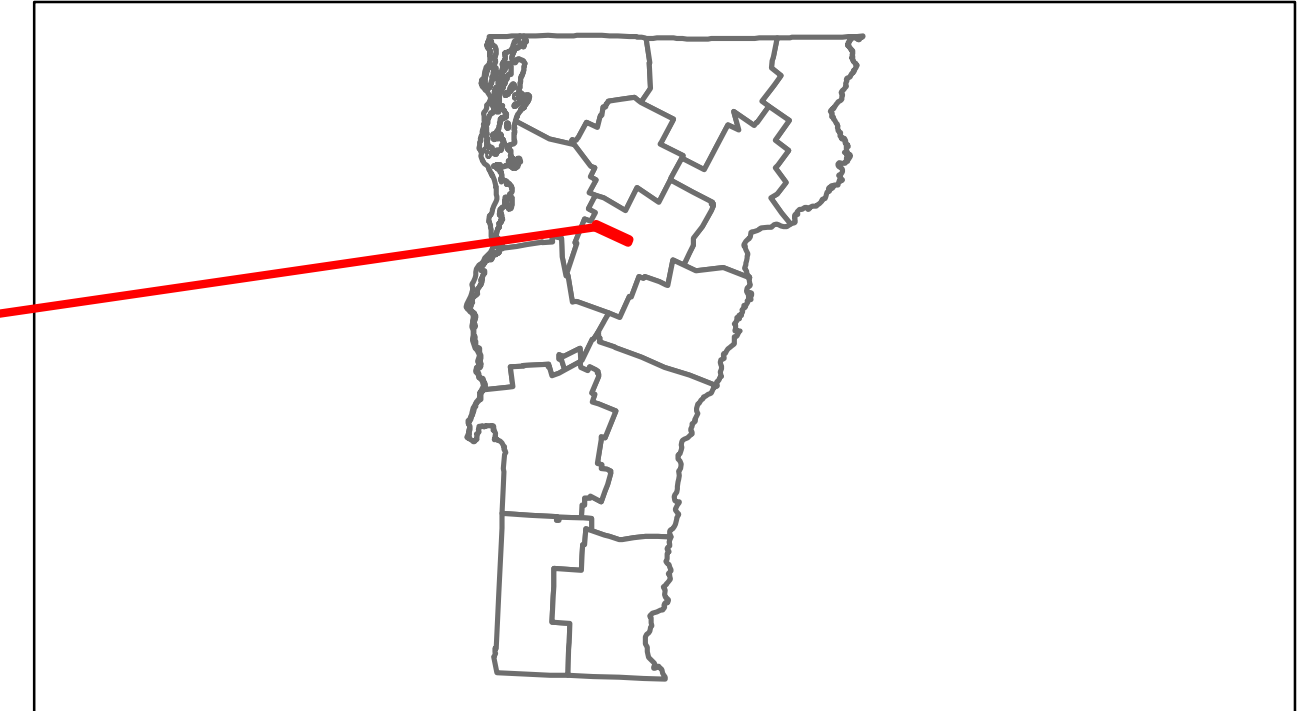


DISTRICT	TOWN	ROUTE
6	MORETOWN	US-2



DESCRIPTION BLOCK	

Historic Projects Unknown, Cold Plane and Bituminous Concrete, Concrete, Skiny Mx, Gravel, Surface Treated Gravel, Bituminous Concrete, Reclaimed Base and Bituminous Concrete, Plant Mix.	Functional Class 1-19, 6-16, 25-65.	Curves curve left, curve right.	Traffic Counters (counter ID)	Road Widths (ft)	AADT (count)	Crash Locations Fatal, Property Damage Only, Injury, Unknown Crash Type.	Mileage by Functional Class By Sheet 013-4 6 - Rural - Minor Arterial 3.133 0284 7 - Rural - Major Collector 0.086	Mileage by Town By Sheet MORETOWN - U002-1212 3.219 of 3.219	DISTRICT 6	TOWN MORETOWN	1 of 1 mile 0.0 to mile 3.219 Date: 04/08/13	ROUTE US-2
							Total Mileage: 3.219 mi					