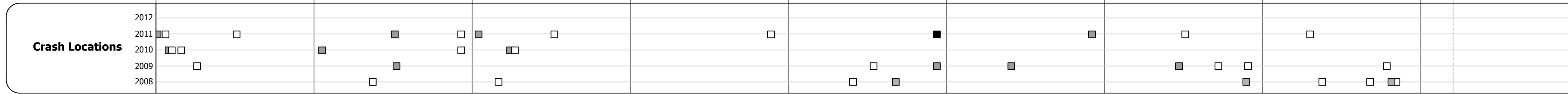
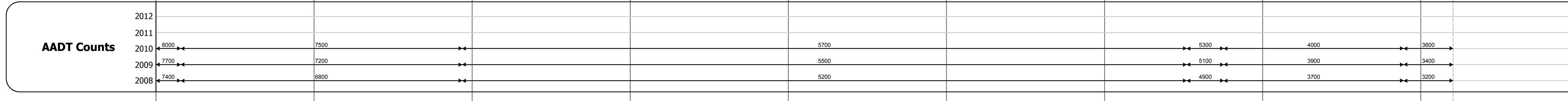
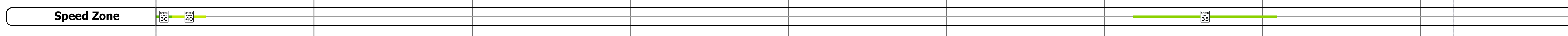

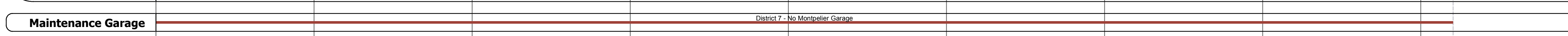
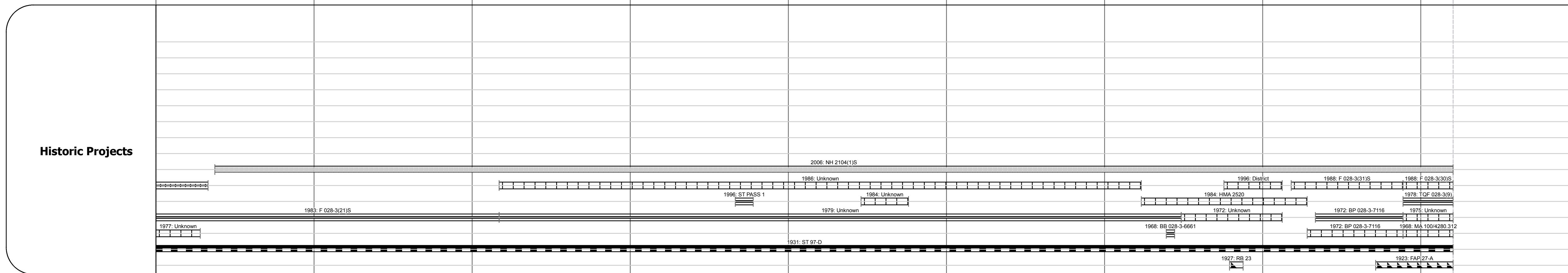

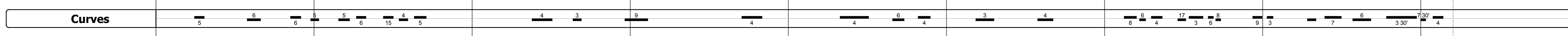
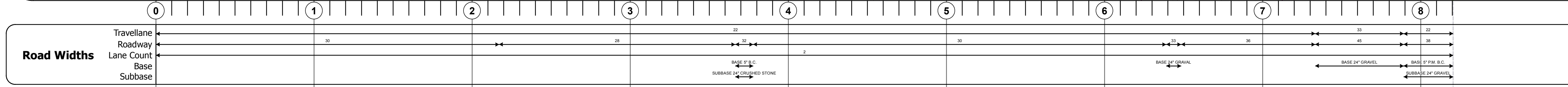

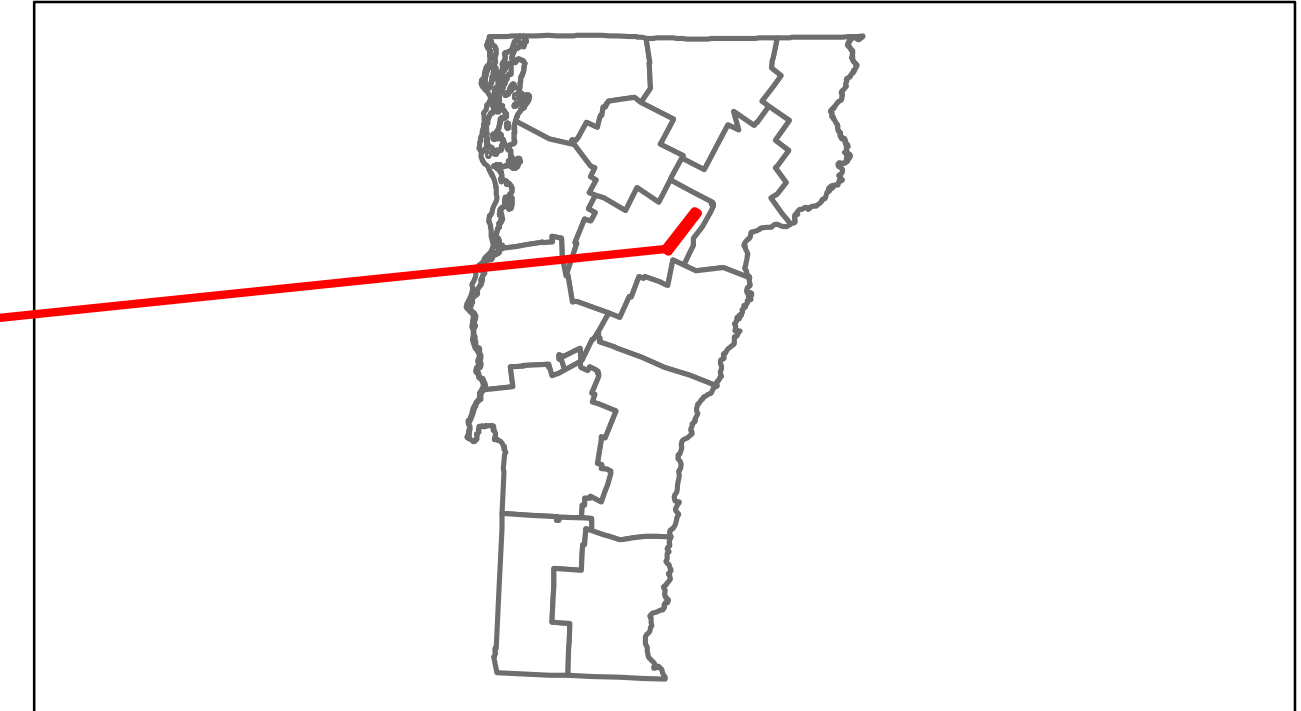


DISTRICT	TOWN	ROUTE
6	MARSHFIELD	US-2



DESCRIPTION BLOCK

Bridge No. 76: Slab - 1922
Structure No. 300028007812091
Length: 15', Width: 27.0'
Under Clearance: 6.0'
Facility Carried: US2
Bridge Type: CONCRETE SLAB
Features Intersected: WELLS BROOK
Surface: Bituminous
Maintenance: State

Bridge No. 77: Culvert - 1936
Structure No. 300028007712091
Length: 12', Width: 28.8'
Under Clearance: 11.0'
Facility Carried: US2
Bridge Type: R.C. BOX
Features Intersected: KING BROOK
Maintenance: State

Bridge No. 77-A: Culvert - 1996
Structure No. 300028077A12091
Length: 8', Width: 33.6'
Under Clearance: 7.0'
Facility Carried: US2
Bridge Type: C&MPP
Features Intersected: CATTLE PASS
Maintenance: State

Bridge No. 78: Slab - 1931
Structure No. 300028007812091
Length: 17', Width: 28.8'
Under Clearance: 4.0'
Facility Carried: US2
Bridge Type: CONCRETE SLAB
Features Intersected: BEAVER MEADOW BROOK
Surface: Bituminous
Maintenance: State

Bridge No. 79: Slab - 1929
Structure No. 300028007912091
Length: 14', Width: 27.0'
Under Clearance: 4.0'
Facility Carried: US2
Bridge Type: CONCRETE SLAB
Features Intersected: BROOK
Surface: Bituminous
Maintenance: State

Bridge No. 80: Slab - 1915
Structure No. 200028008012092
Length: 25', Width: 37.5'
Facility Carried: US 00002 ML
Bridge Type: CONCRETE SLAB
Features Intersected: KNOB HILL BROOK
Surface: Bituminous
Maintenance/Ownership: State

Bridge No. 81: Tee Beam - 1927
Structure No. 200028008112092
Length: 49', Width: 26.5'
Facility Carried: US 00002 ML
Bridge Type: CONCRETE T-BEAM
Features Intersected: WINDOOSKI RIVER
Surface: Bituminous
Maintenance/Ownership: State

Bridge No. 83: Culvert - 1972
Structure No. 200028008312092
Length: 21' Facility Carried: US 00002 ML
Bridge Type: MULTI PLATE ARCH
Features Intersected: MOLLYS BROOK
Maintenance/Ownership: State

<p>Historic Projects</p> <ul style="list-style-type: none"> Unknown Bituminous Mix Skiny Mix Bituminous Seal Bituminous Concrete Macadam Cold Plane and Bituminous Concrete Concrete Gravel Surface Treated Gravel Plant Mix Reclaimed Base and Bituminous Concrete 	<p>Functional Class</p> <ul style="list-style-type: none"> 1 2 3 4 5 6 7 8 9 10 11 12 13 14 15 16 17 18 19 	<p>Curves</p> <ul style="list-style-type: none"> curve left curve right 	<p>Traffic Counters</p> <p>(counter ID)</p>	<p>Road Widths</p> <p>(ft)</p>	<p>AADT</p> <p>(count)</p>	<p>Crash Locations</p> <ul style="list-style-type: none"> Fatal Property Damage Only Injury Unknown Crash Type 	<p>Mileage by Functional Class By Sheet</p> <p>028-3 2 - Rural - Principal Arterial 8.205</p>	<p>Mileage by Town By Sheet</p> <p>MARSHFIELD - U002-1209 8.205 of 8.205</p>	<p>DISTRICT</p> <p>6</p>	<p>TOWN</p> <p>MARSHFIELD</p>	<p>1 of 1</p> <p>mile 0.0 to mile 8.205</p> <p>Date: 04/08/13</p>	<p>ROUTE</p> <p>US-2</p>
						<p>Total Mileage: 8.205 mi</p>		<p>Total Mileage: 8.205 mi</p>				