





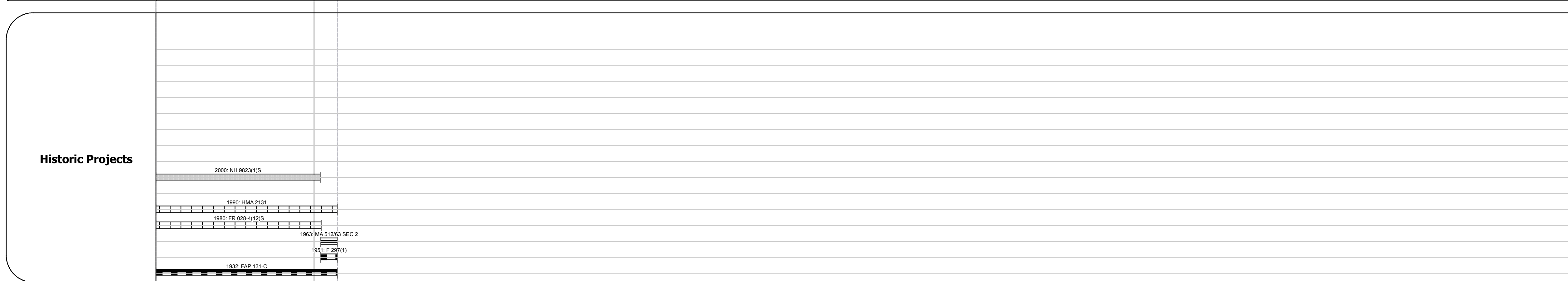


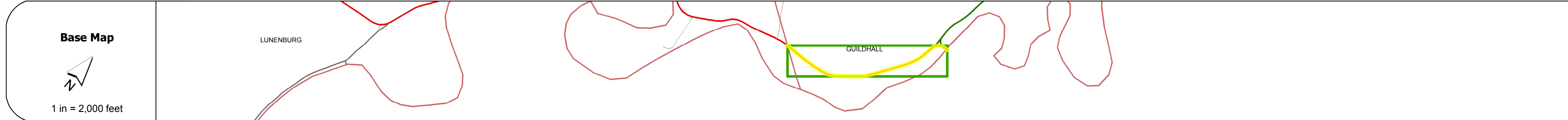
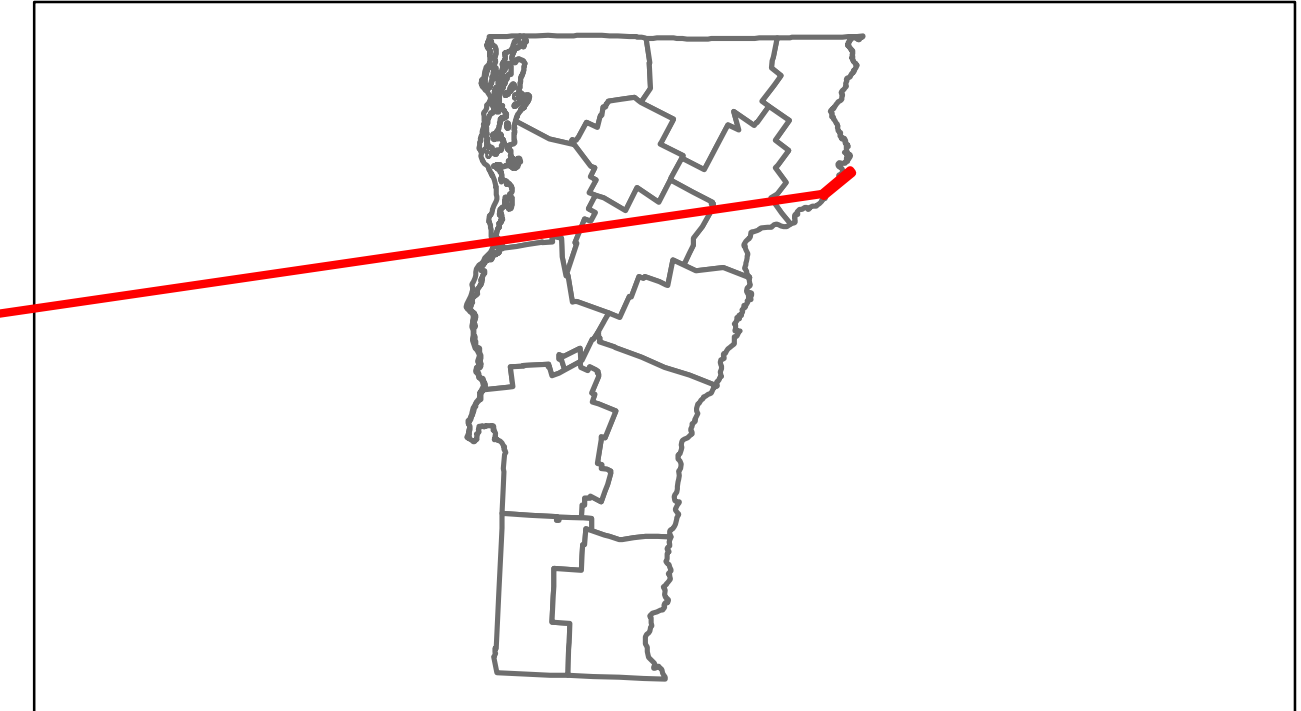


DISTRICT	TOWN	ROUTE
7	GUILDHALL	US-2



DESCRIPTION BLOCK

Historic Projects Unknown, Bituminous Mix, Skiny Mix, Bituminous Seal, Bituminous Concrete, Macadam, Recycled Base and Bituminous Concrete, Cold Plane and Bituminous Concrete, Concrete, Gravel, Surface Treated Gravel, Plant Mix	Functional Class 1-19, 12-19, 6-16, Speed Zones 25-65	Curves curve left, curve right	Traffic Counters (counter ID)	Road Widths (ft)	AADT (count)	Crash Locations Fatal, Injury, Property Damage Only, Unknown Crash Type	Mileage by Functional Class By Sheet 028-4 2 - Rural - Principal Arterial 1.149	Mileage by Town By Sheet GUILDHALL - U002-0511 1.149 of 1.149	DISTRICT 7	TOWN GUILDHALL	1 of 1 mile 0.0 to mile 1.149 Date: 04/08/13	ROUTE US-2
							Total Mileage: 1.149 mi					