

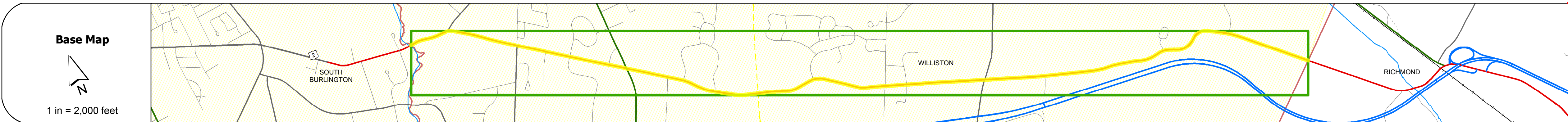
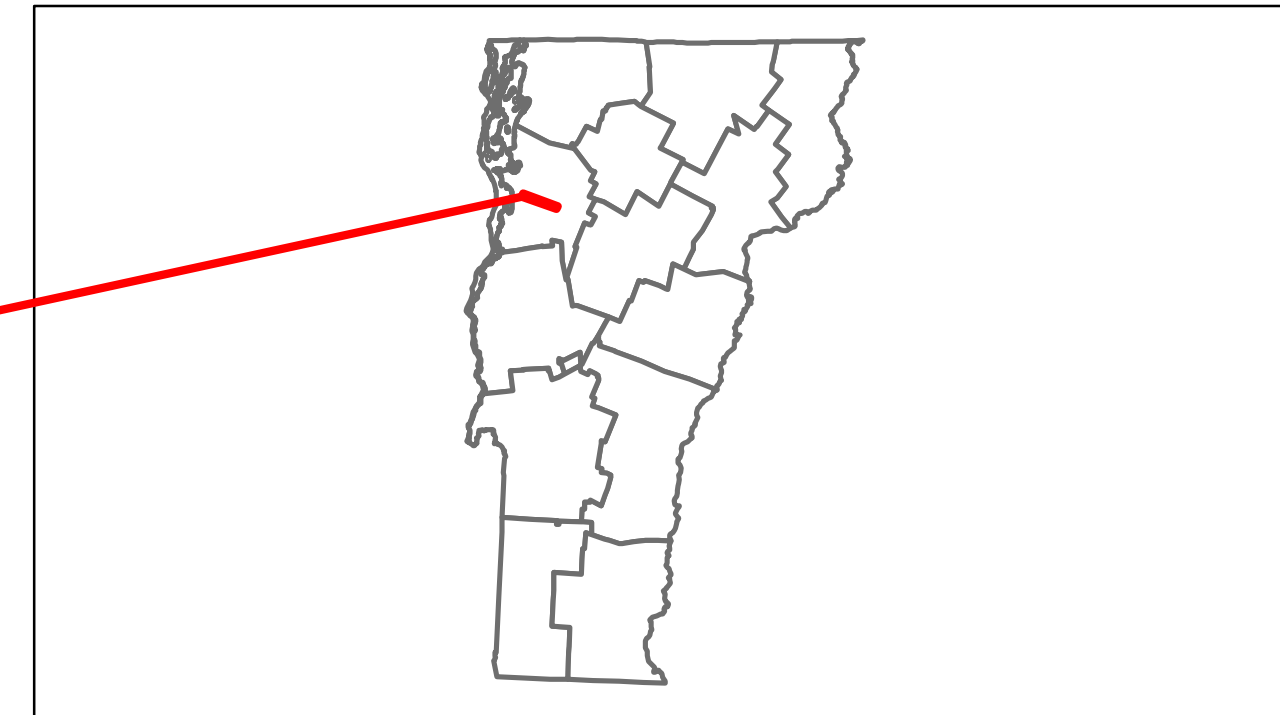


Route Log Progress Chart

DRAFT

Please Note: Errors and Omissions May Exist. Contact the VTTrans Mapping Unit with questions or concerns.





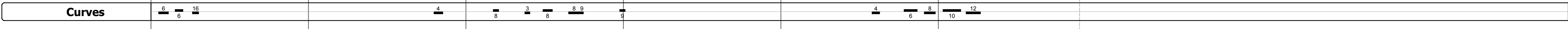
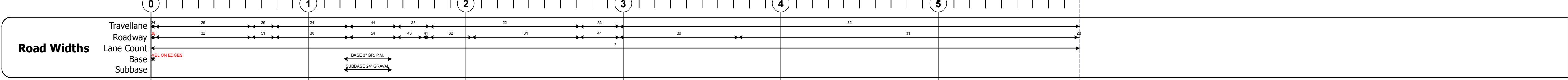
DISTRICT	TOWN	ROUTE
5	WILLISTON	US-2



DESCRIPTION BLOCK

Bridge No. 21: Slab - 1917
 Structure No. 300284002104171
 Length: 15', Width: 32.5'
 Under Clearance: 4.0'
 Facility Carried: US2
 Bridge Type: CONCRETE SLAB
 Features Intersected: ALLEN BROOK
 Surface: Bituminous
 Maintenance: State

Bridge No. 23: Culvert - 1917
 Structure No. 300284002304171
 Length: 7', Under Clearance: 5.0'
 Facility Carried: US2
 Bridge Type: MULTI PLATE PIPE
 Features Intersected: BROOK
 Maintenance: State



Historic Projects	Functional Class	Curves	Traffic Counters	Road Widths	AADT	Crash Locations	Mileage by Functional Class By Sheet	Mileage by Town By Sheet	DISTRICT	TOWN	1 of 1 mile 0.0 to mile 5.897	ROUTE
<ul style="list-style-type: none"> Unknown Bituminous Mix Skiny Mix Bituminous Seal Bituminous Concrete Macadam Cold Plane and Bituminous Concrete Concrete Gravel Surface Treated Gravel Plant Mix Reclaimed Base and Bituminous Concrete 	<ul style="list-style-type: none"> 1 - 1 2 - 2 3 - 3 4 - 4 5 - 5 6 - 6 7 - 7 8 - 8 9 - 9 10 - 10 11 - 11 12 - 12 13 - 13 14 - 14 15 - 15 16 - 16 17 - 17 18 - 18 19 - 19 	<ul style="list-style-type: none"> curve left curve right grade up grade down 	<ul style="list-style-type: none"> counter ID 	<ul style="list-style-type: none"> (ft) 	<ul style="list-style-type: none"> (count) 	<ul style="list-style-type: none"> Fatal Injury Property Damage Only Unknown Crash Type 	5500 14 - Urban - Principal Arterial - other 0284 16 - Urban - Minor Arterial 1,426 4,471	WILLISTON - U002-0417 5.897 of 5.897	5	WILLISTON	Date: 04/08/13	US-2
							Total Mileage: 5.897 mi	Total Mileage: 5.897 mi				