







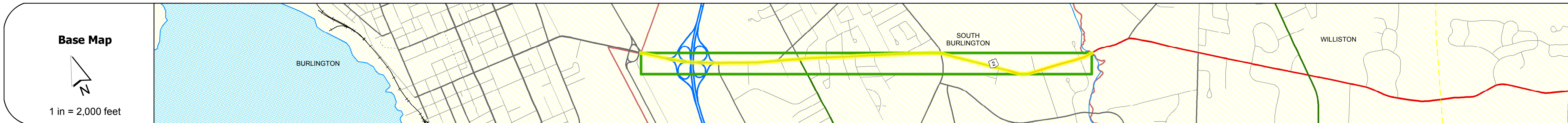
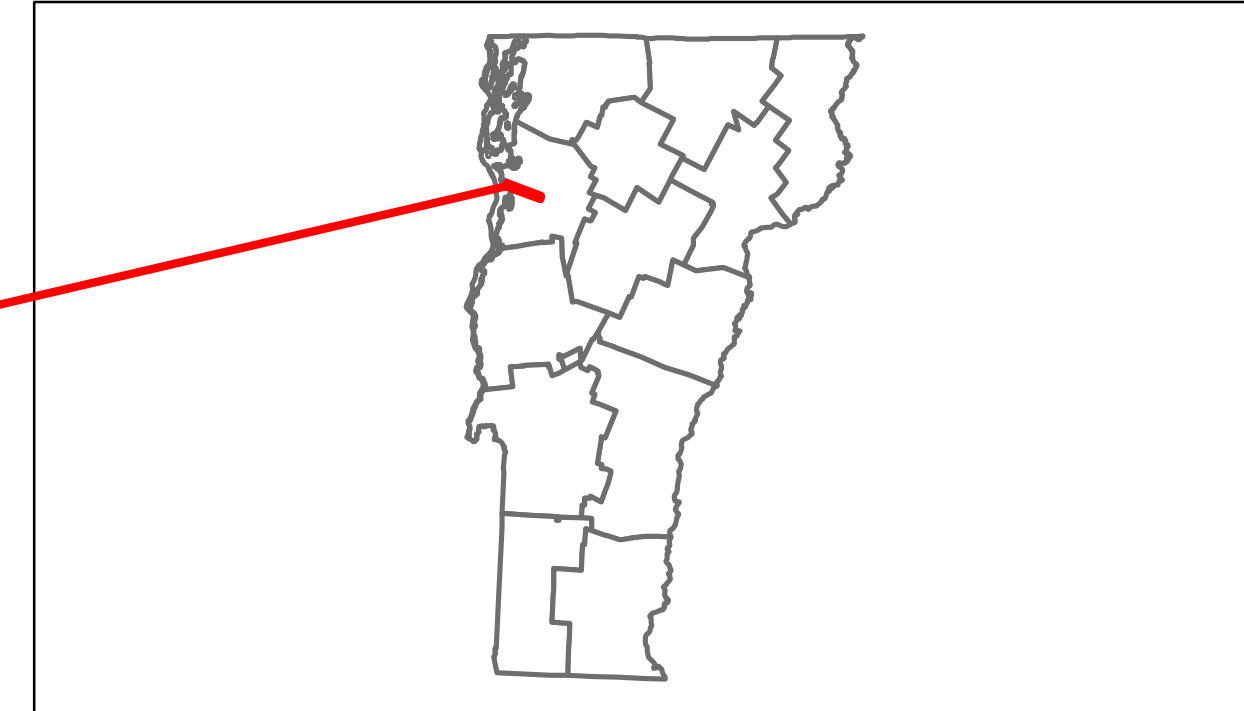


DISTRICT	TOWN	ROUTE
5	SOUTH BURLINGTON	US-2



DESCRIPTION BLOCK

Bridge No. 18C: Stringer/multi-beam or girder - 1962
 Structure No. 205200018C04142
 Length: 261'; Width: 36.2'
 Under Clearance: 15.52'
 Facility Carried: US 00002 ML
 Bridge Type: 4 SPN ROLLED BEAM
 Features Intersected: 1.89 UNDER US 2
 Surface: Bituminous
 Maintenance/Ownership: State

Bridge No. 19: Culvert - 1922
 Structure No. 305200001904141
 Length: 14' Under Clearance: 13.0'
 Facility Carried: US2
 Bridge Type: R. C. BOX CULVERT
 Features Intersected: MUDDY BROOK
 Maintenance: State

Historic Projects	Functional Class	Curves	Traffic Counters	Road Widths	AADT	Mileage by Functional Class By Sheet	Mileage by Town By Sheet	DISTRICT	TOWN	1 of 1 mile 0.0 to mile 2.908	ROUTE
<ul style="list-style-type: none"> Unknown Bituminous Mix Skiny Mix Bituminous Seal Bituminous Concrete Macadam Cold Plane and Bituminous Concrete Concrete Gravel Surface Treated Gravel Plant Mix Reclaimed Base and Bituminous Concrete 	<ul style="list-style-type: none"> 1 - 1 2 - 2 3 - 3 4 - 4 5 - 5 6 - 6 7 - 7 8 - 8 9 - 9 10 - 10 11 - 11 12 - 12 13 - 13 14 - 14 15 - 15 16 - 16 17 - 17 18 - 18 19 - 19 	<ul style="list-style-type: none"> curve left curve right grade up grade down 	<ul style="list-style-type: none"> counter ID 	<ul style="list-style-type: none"> (ft) 	<ul style="list-style-type: none"> (count) 	5200 14 - Urban - Principal Arterial - other 2.908	SOUTH BURLINGTON - U002-0414 2.908 of 2.908	5	SOUTH BURLINGTON	Date: 04/08/13	US-2
						Total Mileage: 2.908 mi	Total Mileage: 2.908 mi				