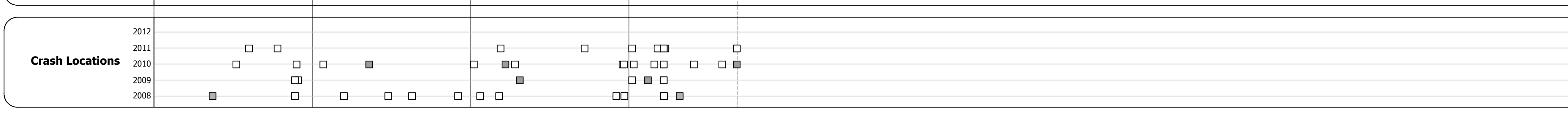





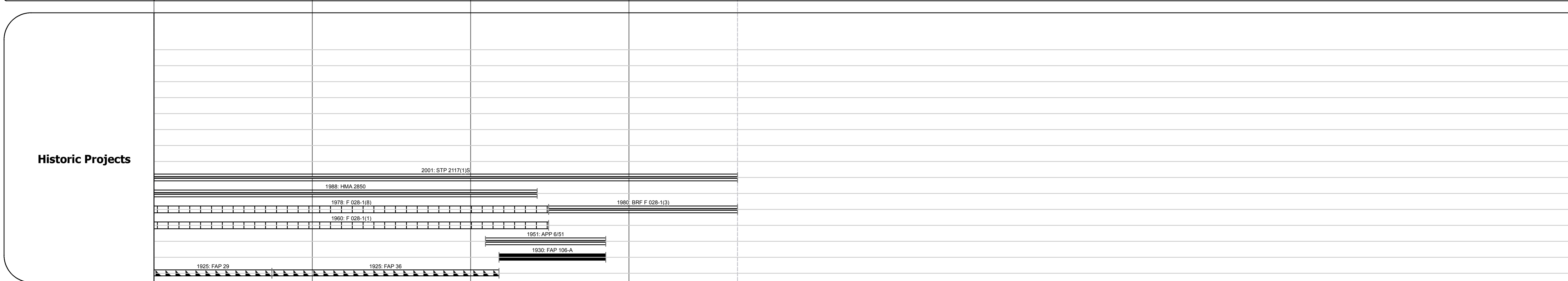


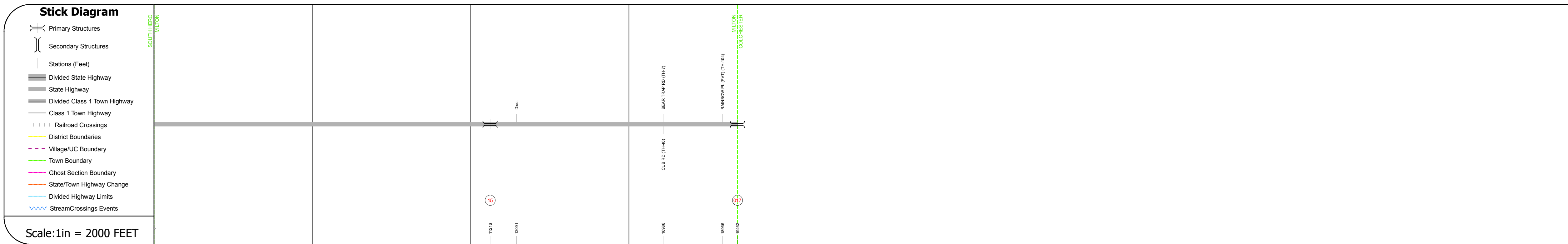
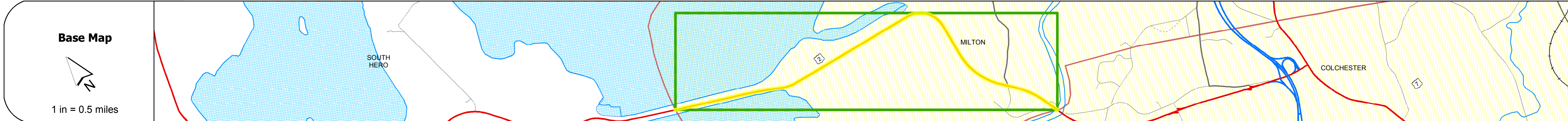
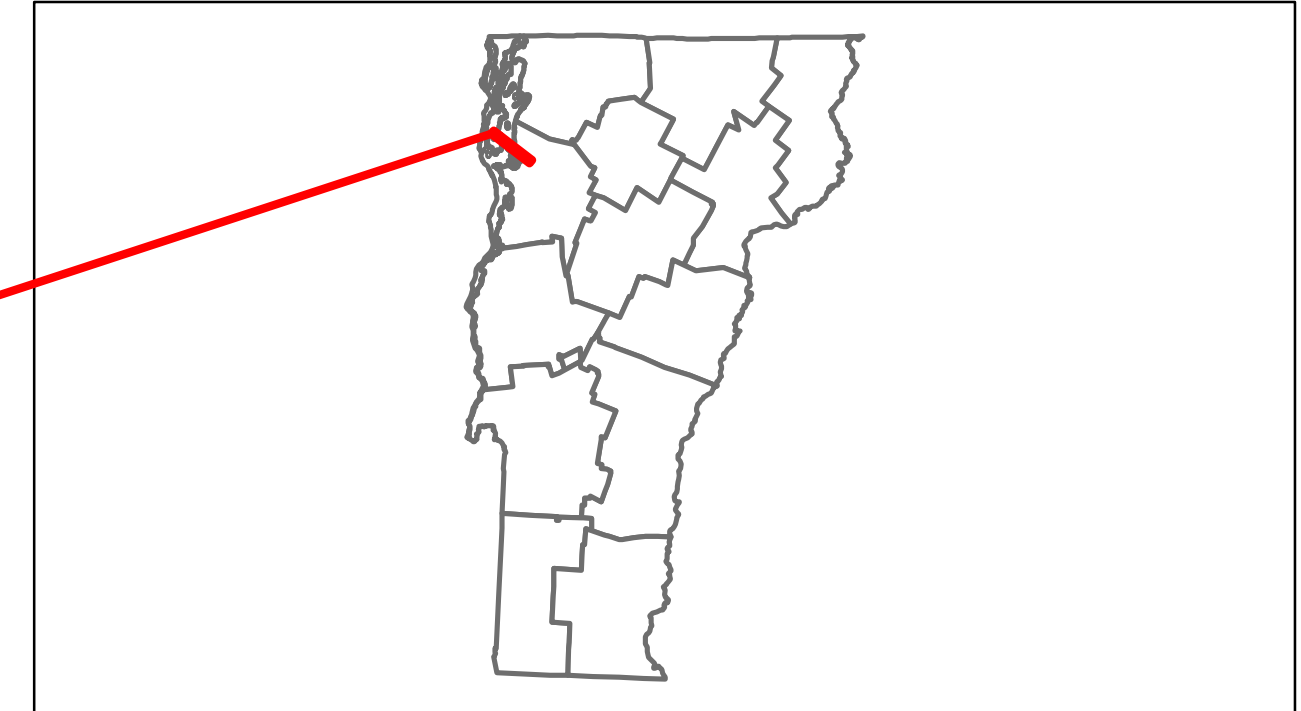


DISTRICT	TOWN	ROUTE
5	MILTON	US-2



DESCRIPTION BLOCK

Bridge No. 15: Culvert - 1960
Structure No. 300028001504101
Length: 17' Under Clearance: 5.0'
Facility Carried: US2
Bridge Type: CGMPP ARCH
Features Intersected: LAKE CHAMPLAIN
Maintenance: State

Bridge No. 17: Stringer/multi-beam or girder - 1980
Structure No. 200028001704102
Length: 395'; Width: 46.5'
Facility Carried: US 00002 ML
Bridge Type: 3 SP WELDED GIRDER
Features Intersected: LAMOILLE RIVER
Maintenance/Ownership: State

Historic Projects	Functional Class	Curves	Traffic Counters	Road Widths	AADT	Mileage by Functional Class By Sheet	Mileage by Town By Sheet	DISTRICT	TOWN	1 of 1 mile 0.0 to mile 3.686	ROUTE
<ul style="list-style-type: none"> Unknown Asphalt Concrete Gravel Surface Treated Plant Mix Reclaimed Base and Bituminous Concrete 	<ul style="list-style-type: none"> 1 2 3 4 5 6 7 8 9 10 11 12 13 14 15 16 17 18 19 	<ul style="list-style-type: none"> curve left curve right 	<ul style="list-style-type: none"> counter ID 	<ul style="list-style-type: none"> (ft) 	<ul style="list-style-type: none"> (count) 	<ul style="list-style-type: none"> 028-1 16 - Urban - Minor Arterial 3.686 	<ul style="list-style-type: none"> MILTON - U002-0410 3.686 of 3.686 	5	MILTON	Date: 04/08/13	US-2
						Total Mileage: 3.686 mi	Total Mileage: 3.686 mi				