





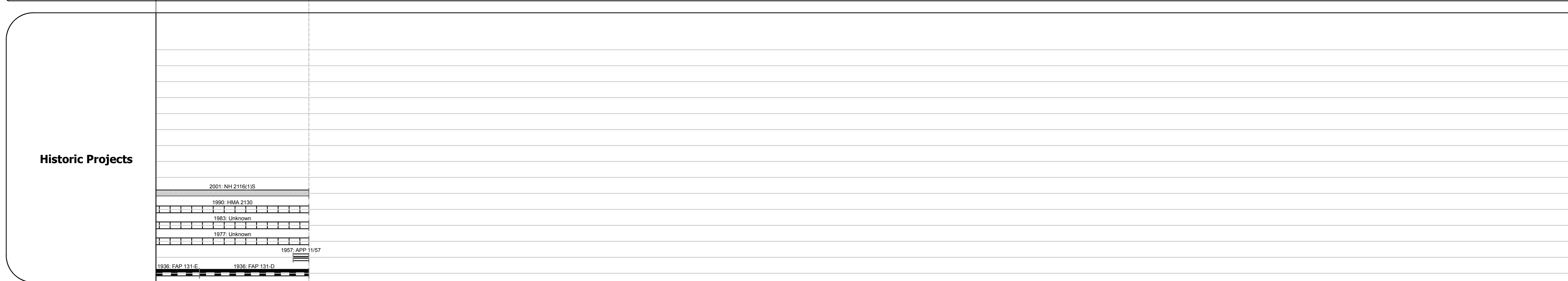


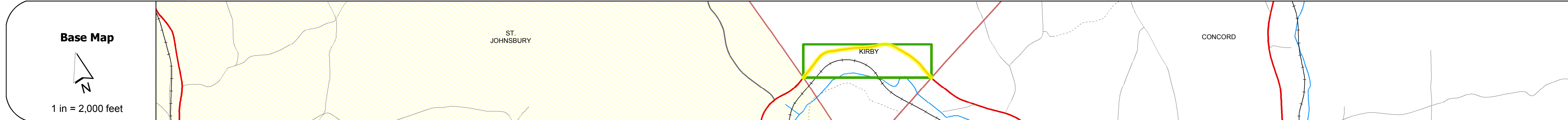
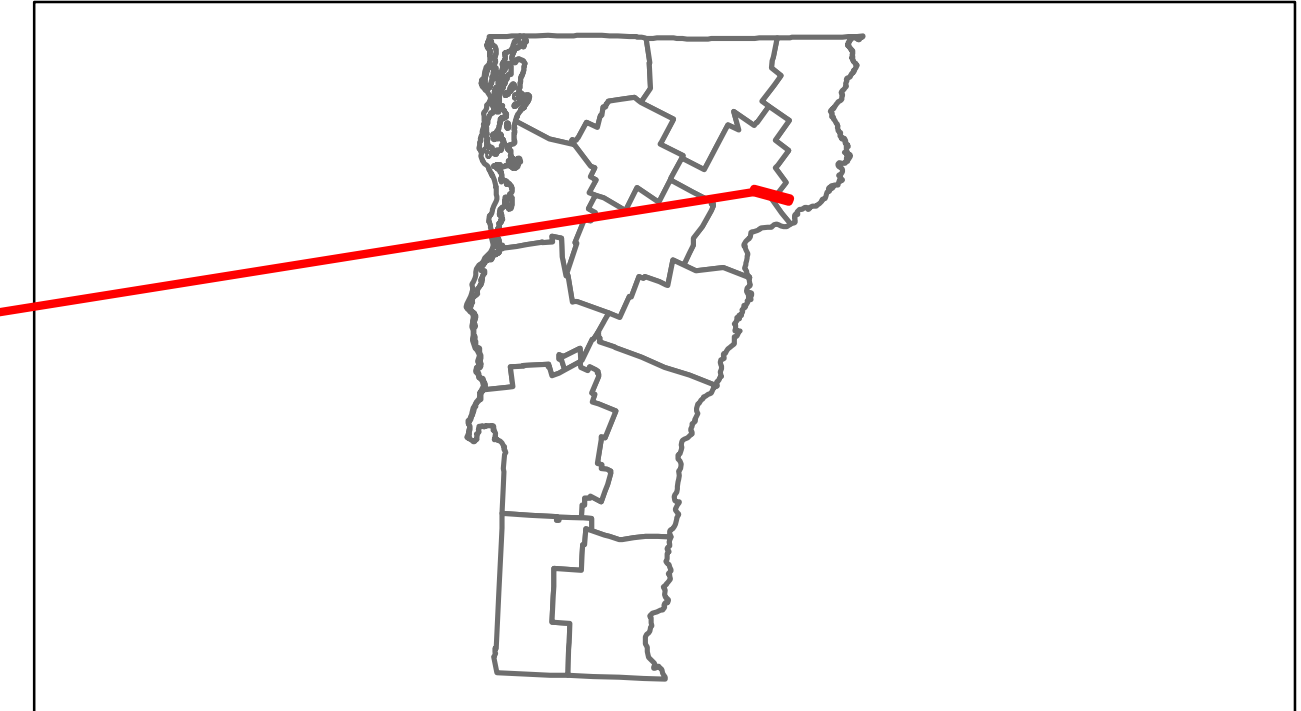


DISTRICT	TOWN	ROUTE
7	KIRBY	US-2



DESCRIPTION BLOCK	

Historic Projects Unknown, Bituminous Mix, Skiny Mix, Bituminous Seal, Bituminous Concrete, Macadam, Recycled Base and Bituminous Concrete, Cold Plane and Bituminous Concrete, Concrete, Gravel, Surface Treated Gravel, Plant Mix	Functional Class 1-19, 7, 12, 17, 2, 8, 14, 19, 6, 11, 16	Curves curve left, curve right	Traffic Counters (counter ID)	Road Widths (ft)	AADT (count)	Crash Locations Fatal, Property Damage Only, Injury, Unknown Crash Type	Mileage by Functional Class By Sheet 028-4 2 - Rural - Principal Arterial 0.967	Mileage by Town By Sheet KIRBY - U002-0306 0.967 of 0.967	DISTRICT 7	TOWN KIRBY	1 of 1 mile 0.0 to mile 0.967 Date: 04/08/13	ROUTE US-2
							Total Mileage: 0.967 mi	Total Mileage: 0.967 mi				