

TOWN HWY. No.	LENGTH IN MILES CLASS 3	CLASS 4	TOWN ROAD NAME
27	0.04		UNION ST
28	0.16		FITCH CT
29	0.05		FARNSWORTH CT
30	0.10		COURT ST
30	0.11		PINE ST
30	0.08		JACOB ST
31	0.07		VILLAGE GREEN
32	0.06		COOLIDGE CT
32	0.16		EVERETT LN
33	0.11		DEPOT AV
33	0.02		TH 33
34	0.23		RIVER ST
35	0.03		ACME ST
35	0.15		JARVIS ST
36	0.14		NATIONAL ST
37	0.04		CROSS ST
38	0.05		FOSTER AV
39	0.06		DURKEE ST
39	0.22		CENTRAL ST
40	0.06		ETTA FRAISER DR
41	0.05		WRIGHT CT
42	0.04		WELLS ST
43	0.08		MCCARTY AV
44	0.07		PASCO WY
45	0.17		MAPLE ST
46	0.11		FRONT ST
46	0.18		MCCLINTON AV
47	0.13		BUENA VISTA CT
48	0.08		TH 48
49	0.20		CLOUGH AV
49	0.26		LOWELL ST
50	0.16		MEADOW LN
51	0.07		MCKENZIE DR
52	0.04		HALL ST
52	0.22		CHERRY ST
52	0.19		ELM ST
53	0.05		CRYSTAL ST
53	0.05		TH 53
54	0.04		TERRACE ST
55	0.12		SHERWIN AV
55	0.11		DAY ST
56	0.11		DORRANCE ST
57	0.06		RIDGE LN
57	0.06		KINIRY ST
58	0.05		BROAD ST
59	0.17		ENRIGHT AV
59	0.10		FAIRVIEW
60	0.16		BAVIER AV
61	0.09		TIMSON AV
62	0.11		FAIRVIEW
63	0.06		DUNHAM AV
64	0.19		DEWEY AV
65	0.03		PUMP STATION RD
66	0.03		PLEASANT ST
74	0.07		RAILROAD AV
75	0.06		DEPOT AV
76	0.04		ICE HOUSE RD
<b>TOTAL</b>	<b>5.75</b>	<b>0.00</b>	

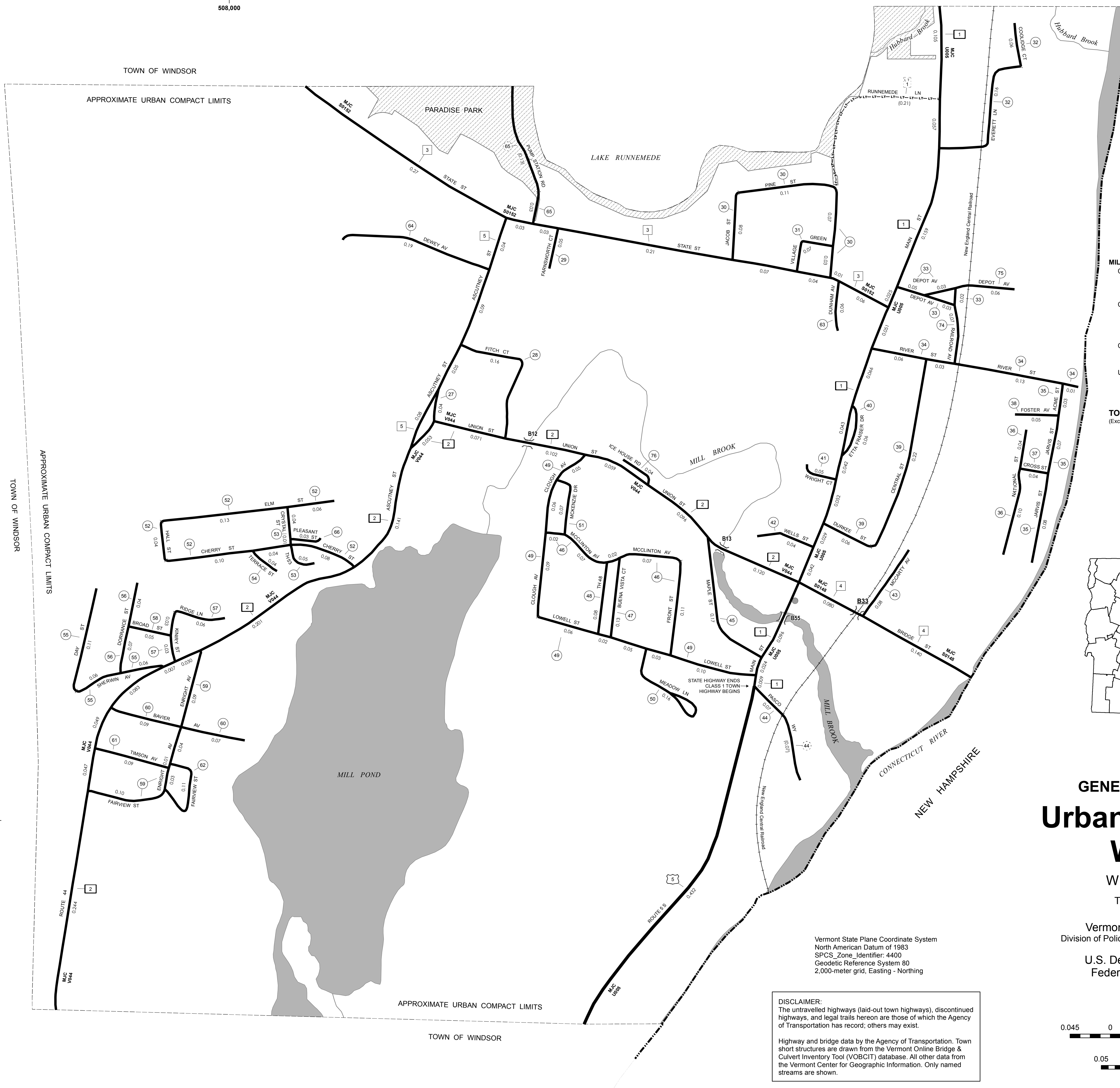
TOWN HWY. No.	LENGTH IN MILES "NOT UP TO STANDARD"
44	(0.07)
65	(0.13)
<b>TOTAL</b>	<b>0.20</b>

\* The sections of the town highways listed above are legally Class 3, but have been deemed "Not Up To Standard" and are functionally Class 4 Town Highways

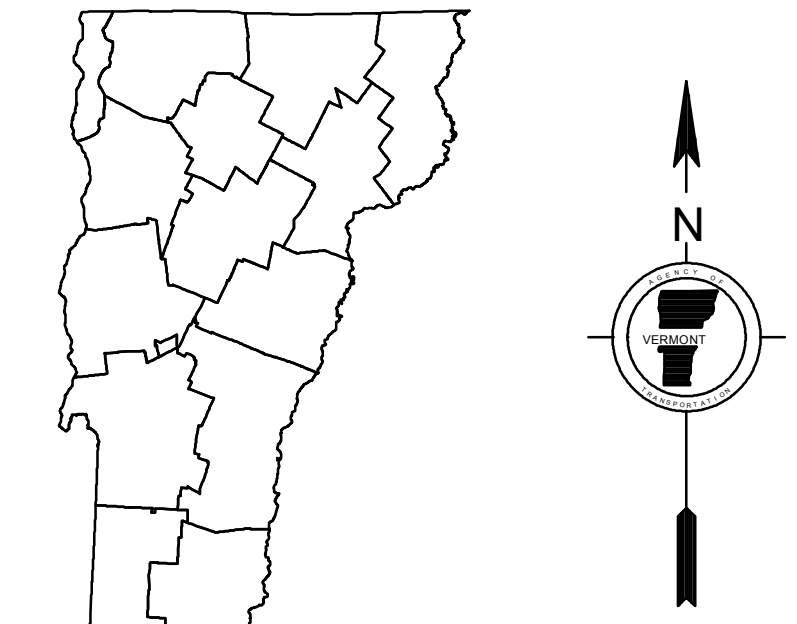
LEGAL TRAIL No.	LENGTH IN MILES LEGAL TRAIL
1	(0.21)
<b>TOTAL</b>	<b>0.21</b>

MILEAGE SUMMARY		
CLASS 1		
TH-1	0.800	
TH-2	1.303	
<b>TOTAL CLASS 1</b>	<b>2.103</b>	
CLASS 2		
TH-3	0.720	
TH-4	0.220	
TH-5	0.260	
<b>TOTAL CLASS 2</b>	<b>1.200</b>	
CLASS 3		
<b>TOTAL CLASS 3</b>	<b>5.75</b>	
<b>TOTAL TOWN</b>	<b>9.053</b>	
US HIGHWAY		
US-5	0.432	
<b>TOTAL US HIGHWAY</b>	<b>0.432</b>	
<b>TOTAL STATE</b>	<b>0.432</b>	
<b>TOTAL, TRAVELED HIGHWAYS, FEB. 10, 2015:</b>	<b>9.485</b>	

(Excludes Class 4, Legal Trail, and Unidentified Corridor Mileage)



- HIGHWAYS**
- INTERSTATE
  - U.S. ROUTE
  - STATE ROUTE
  - CLASS 1
  - CLASS 2
  - CLASS 3
  - CLASS 4
  - LEGAL TRAIL
  - GRAVEL
  - SOIL OR GRADED AND DRAINED EARTH
  - UNIMPROVED OR PRIMITIVE
  - IMPASSABLE OR UNTRAVELED
  - LEGAL TRAIL
  - DISCONTINUED
  - HIGHWAY CLASS CHANGE
  - RAILROAD
  - INACTIVE RAILROAD
  - PUBLIC LAND - GREEN MOUNTAIN NATIONAL FOREST
  - PUBLIC LAND - STATE/MUNICIPAL
- POLITICAL SUBDIVISIONS**
- STATE BOUNDARY
  - COUNTY BOUNDARY
  - TOWN BOUNDARY
  - VILLAGE BOUNDARY
  - URBAN COMPACT BOUNDARY
  - WATER BODY
  - STREAM OR BROOK
- BRIDGE OR CULVERT**
- BRIDGE OR CULVERT > 20'
  - BRIDGE OR CULVERT 6' - 20'
  - VOBCIT BRIDGE
  - VOBCIT CULVERT > 6'
- B34 / C34 STATE BRIDGE OR CULVERT IDENTIFIER**
- B34 / C34 TOWN BRIDGE OR CULVERT IDENTIFIER**
- NFR NATIONAL FOREST ROAD
  - SFH STATE FOREST HIGHWAY
  - P PARK AND RIDE
- FEDERAL CLASSIFICATION IDENTIFIER**
- FAU URBAN ARTERIAL OR COLLECTOR
  - MA MINOR ARTERIAL
  - MJC MAJOR COLLECTOR
  - MNC MINOR COLLECTOR
  - PA PRINCIPAL ARTERIAL



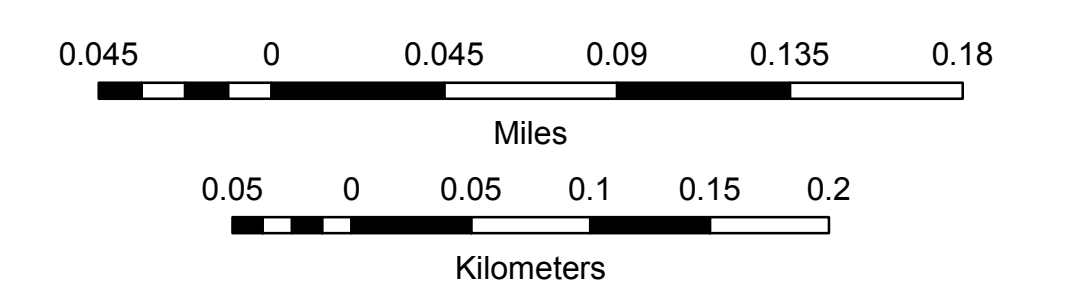
**VERMONT**  
**GENERAL HIGHWAY MAP**  
**Urban Compact of Windsor**  
**WINDSOR COUNTY**

Transportation District #4

Prepared by the  
 Vermont Agency of Transportation  
 Division of Policy, Planning and Intermodal Development  
 in cooperation with  
 U.S. Department of Transportation  
 Federal Highway Administration

Mileage as of February 10, 2015  
 Map prepared June 17, 2015

SCALE 1:3,168



Vermont State Plane Coordinate System  
 North American Datum of 1983  
 SPCS\_Zone\_Identifier: 4400  
 Geodetic Reference System 80  
 2,000-meter grid, Easting - Northing

**DISCLAIMER:**  
 The untraveled highways (laid-out town highways), discontinued highways, and legal trails hereon are those of which the Agency of Transportation has record; others may exist.

Highway and bridge data by the Agency of Transportation. Town short structures are drawn from the Vermont Online Bridge & Culvert Inventory Tool (VOBCIT) database. All other data from the Vermont Center for Geographic Information. Only named streams are shown.