

TOWN HWY. No.	LENGTH IN MILES CLASS 3	LENGTH IN MILES CLASS 4	LEGAL TRAIL No.	LENGTH IN MILES LEGAL TRAIL
6	3.75		1	(1.30)
7	4.86	(0.40)	2	(0.85)
8	0.10		3	(0.27)
9	0.04		4	(0.36)
10		(1.10)		
11	1.53			
13	0.27			
14	0.50			
15	0.71	(0.19)		
16	1.60	(0.10)		
18		(0.50)		
20	0.91			
21	0.15			
22	0.10			
23	0.67			
24	2.64	(1.95)		
25	0.70			
26		(0.60)		
27	0.60			
28	0.08	(0.90)		
29		(0.50)		
30	1.32			
31	2.99			
32	0.60			
33	2.04			
34	0.82			
35	0.10	(0.30)		
36	0.68			
37	0.45			
38		(0.60)		
39	0.19			
40	0.04			
41	0.10			
42	0.10			
43	0.07			
44	0.49			
45	2.16			
46	1.58	(0.34)		
47	0.10			
48	0.12			
49	0.10			
50	0.23			
51	0.29			
52	0.55			
53	0.10			
54	0.68			
55	0.20			
56	0.10			
TOTAL	35.41	7.48		

TOWN HWY. No.	LENGTH IN MILES "NOT UP TO STANDARD"
6	(0.29)
TOTAL	0.29

* The sections of the town highways listed above are legally Class 3, but have been deemed "Not Up To Standard" and are functionally Class 4 Town Highways

MILEAGE SUMMARY			
CLASS 2			
TH-1	1.370		
TH-2	1.480		
TOTAL CLASS 2		2.850	
CLASS 3			
TOTAL CLASS 3		35.41	
TOTAL TOWN		38.260	
STATE HIGHWAY			
VT-100	8.399		
VT-155	2.275		
TOTAL STATE HIGHWAY		10.674	
TOTAL STATE		10.674	

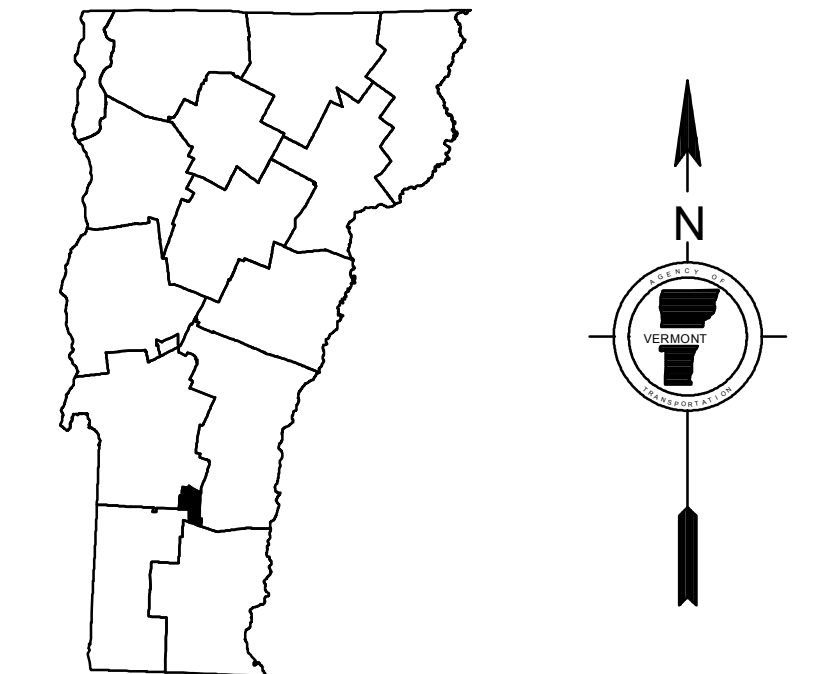
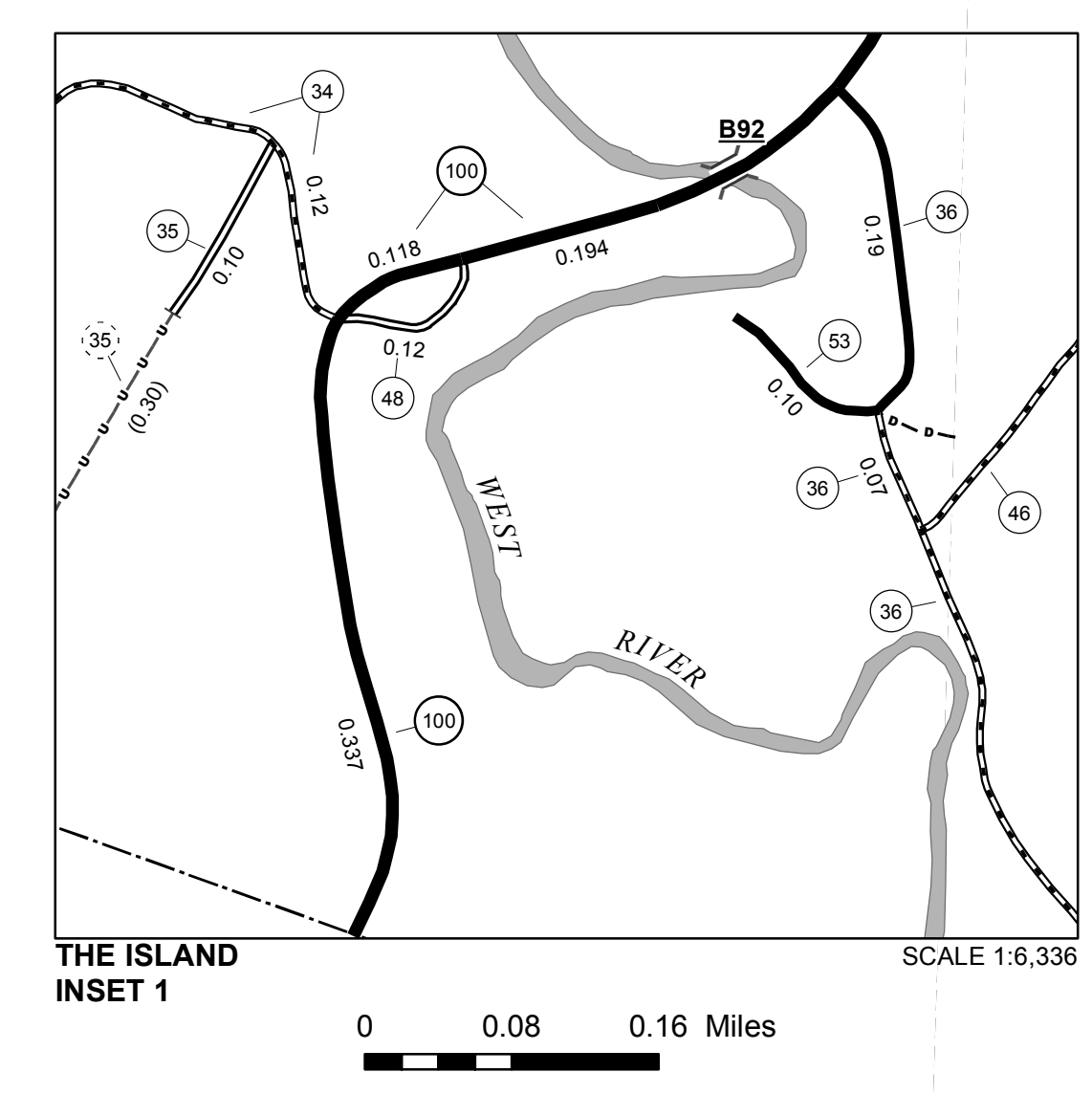
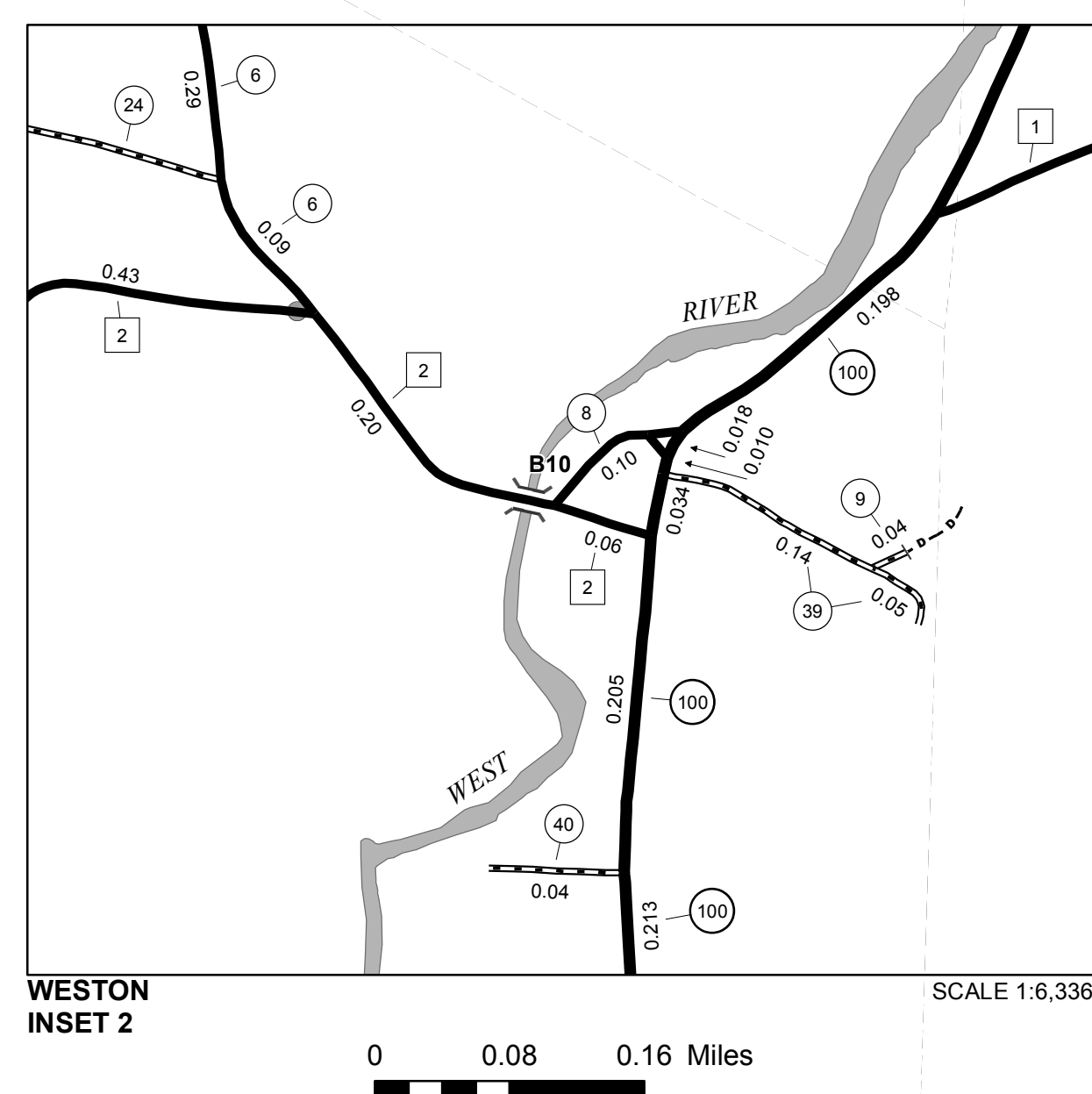
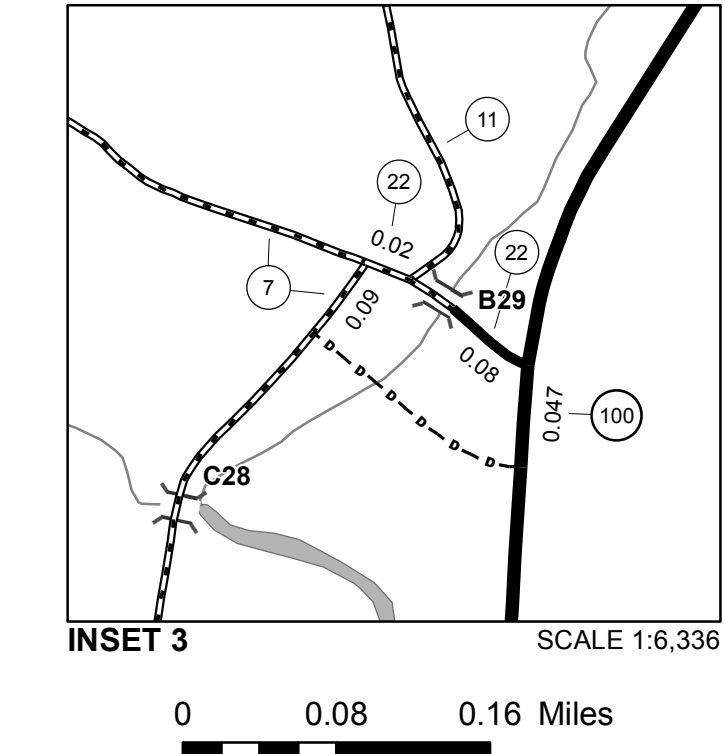
TOTAL, TRAVELED HIGHWAYS, FEB. 10, 2014: 48.934
(Excludes Class 4, Legal Trail, and Unidentified Corridor Mileage)

- HIGHWAYS**
 - INTERSTATE
 - U.S. ROUTE
 - STATE ROUTE
 - CLASS 1
 - CLASS 2
 - CLASS 3
 - CLASS 4
 - LEGAL TRAIL
 - INTERSTATE OR DIVIDED HIGHWAY
 - STATE - HARD SURFACE OR PAVED
 - TOWN - HARD SURFACE OR PAVED
 - GRAVEL
 - SOIL OR GRADED AND DRAINED EARTH
 - UNIMPROVED OR PRIMITIVE
 - IMPASSABLE OR UNTRAVELED
 - LEGAL TRAIL
 - DISCONTINUED
 - HIGHWAY CLASS CHANGE
 - RAILROAD
 - INACTIVE RAILROAD
 - NFR NATIONAL FOREST ROAD
 - SFH STATE FOREST HIGHWAY
 - P PARK AND RIDE
- PUBLIC LAND - GREEN MOUNTAIN NATIONAL FOREST**
- PUBLIC LAND - STATE/MUNICIPAL**
- POLITICAL SUBDIVISIONS**
 - STATE BOUNDARY
 - COUNTY BOUNDARY
 - TOWN BOUNDARY
 - VILLAGE BOUNDARY
 - URBAN COMPACT BOUNDARY
 - WATER BODY
 - STREAM OR BROOK
- BRIDGE OR CULVERT**
 - BRIDGE OR CULVERT > 20'
 - BRIDGE OR CULVERT 6' - 20'
 - VOBCIT BRIDGE
 - VOBCIT CULVERT > 6'
 - B34 / C34 STATE BRIDGE OR CULVERT IDENTIFIER
 - B34 / C34 TOWN BRIDGE OR CULVERT IDENTIFIER
- FEDERAL CLASSIFICATION IDENTIFIER**
 - FAU URBAN ARTERIAL OR COLLECTOR
 - MA MINOR ARTERIAL
 - MJC MAJOR COLLECTOR
 - MNC MINOR COLLECTOR
 - PA PRINCIPAL ARTERIAL

DISCLAIMER:
The untraveled highways (laid-out town highways), discontinued highways, and legal trails hereon are those of which the Agency of Transportation has record; others may exist.

Highway and bridge data by the Agency of Transportation. Town short structures are drawn from the Vermont Online Bridge & Culvert Inventory Tool (VOBCIT) database. All other data from the Vermont Center for Geographic Information. Only named streams are shown.

Vermont State Plane Coordinate System
North American Datum of 1983
SPCS_Zone_Identifier: 4400
Geodetic Reference System 80
4,000-meter grid, Easting - Northing



VERMONT
GENERAL HIGHWAY MAP
Town of Weston
WINDSOR COUNTY
Transportation District #2
Prepared by the
Vermont Agency of Transportation
Division of Policy, Planning and Intermodal Development
in cooperation with
U.S. Department of Transportation
Federal Highway Administration

