

TOWN HWY. NO.	LENGTH IN MILES CLASS 3	LENGTH IN MILES CLASS 4	CLASS 3	CLASS 4	TOTAL
3	0.72		0.59	(3.16)	
4	2.69		0.73	(0.51)	
5	1.03		34	(1.97)	
7		(0.55)	35	0.92 (0.59)	
7		(0.05)	36	5.58 (0.80)	
8	0.20		37	(0.62)	
9		(1.10)	38	1.46 (0.52)	
10	2.32		38	(0.06)	
11	1.59	(1.50)	39	0.88	
12	0.60		40		(0.20)
13	0.70		41	0.04	
14	0.12		42		(0.60)
15	0.14	(1.95)	43		(0.33)
16		(0.30)	44		(0.07)
17		(1.70)	45		
18	1.14		48	0.06	
19	3.09	(0.37)	49	0.05	
20	0.60		51	0.36	
21		(1.28)	52	0.32	
22		(0.90)	53	0.50	
23		(0.40)	54	0.17	
24		(0.10)	55	0.20	
25	2.44	(0.91)	56	0.73	
25		(0.24)	57	0.10	
26		(2.25)	58	0.24	
27	0.24		59	0.54	
28	0.21		60	0.11	
29	1.55		61	0.07	
29		(0.30)	62	0.04	
30		(0.35)	63	0.07	
31	0.18	(0.30)	63	0.08	
			TOTAL	33.40	23.98

* This portion of town highway is Class 3, but is functionally Class 4

MILEAGE SUMMARY

CLASS 2			
TH-1	2.620		
TH-2	2.500		
TOTAL CLASS 2	5.120		
CLASS 3			
TOTAL CLASS 3	33.400		
TOTAL TOWN	38.520		
STATE HIGHWAY			
VT-100	5.132		
VT-107	6.700		
TOTAL STATE HIGHWAY	11.832		
TOTAL STATE	11.832		

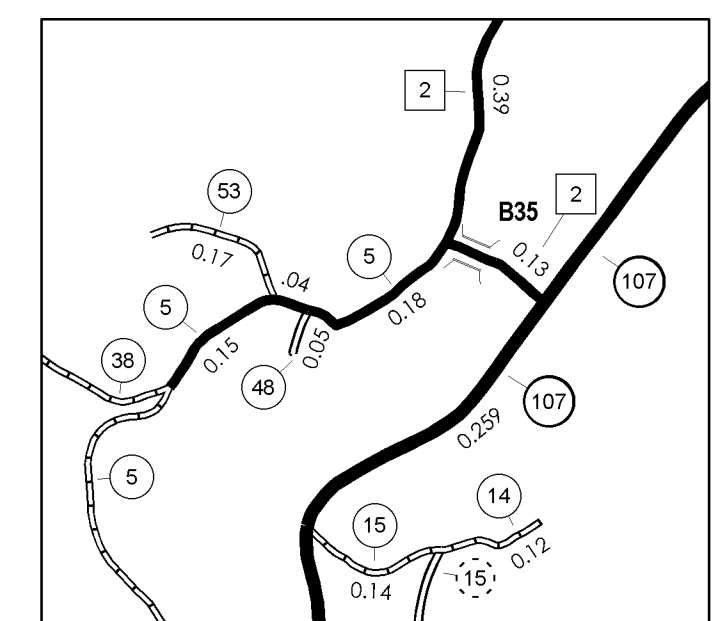
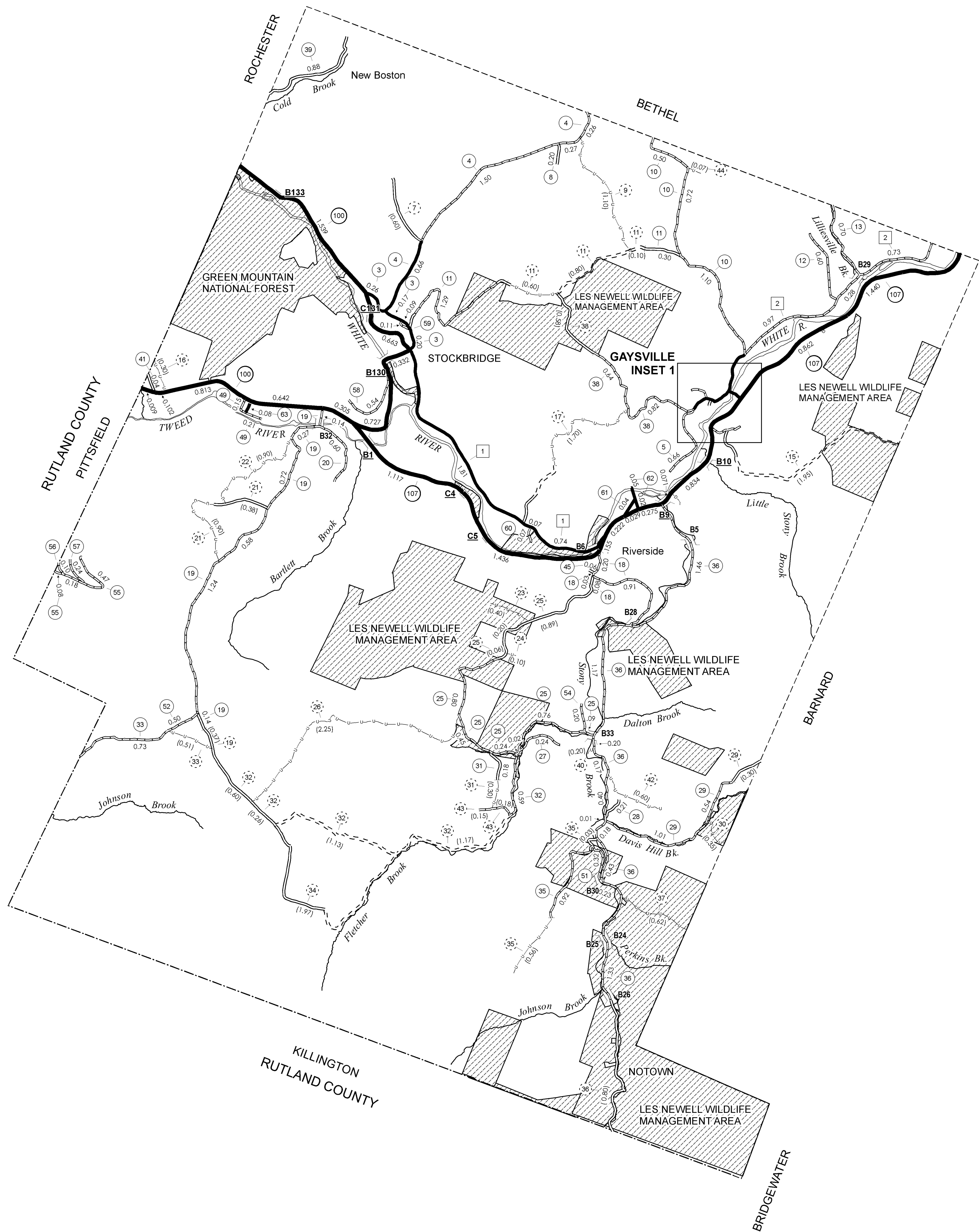
TOTAL, TRAVELED HIGHWAYS, FEB. 10, 2008: 50.352
(Excludes Class 4 and Legal Trail Mileage)

- HIGHWAYS**
- INTERSTATE
 - U.S. ROUTE
 - STATE ROUTE
 - CLASS 1
 - CLASS 2
 - CLASS 3
 - CLASS 4
 - LEGAL TRAIL
 - INTERSTATE OR DIVIDED HIGHWAY
 - STATE - HARD SURFACE OR PAVED
 - TOWN - HARD SURFACE OR PAVED
 - GRAVEL
 - SOIL OR GRADED AND DRAINED EARTH
 - UNIMPROVED OR PRIMITIVE
 - IMPASSABLE OR UNTRAVELED
 - LEGAL TRAIL
 - DISCONTINUED
 - RAILROAD
 - HIGHWAY CLASS CHANGE
- POLITICAL SUBDIVISIONS**
- STATE BOUNDARY
 - COUNTY BOUNDARY
 - TOWN BOUNDARY
 - VILLAGE BOUNDARY
 - URBAN COMPACT
 - OPEN WATER
 - STREAM OR BROOK
- BRIDGE OR CULVERT**
- BRIDGE OR CULVERT GREATER THAN 20'
 - BRIDGE OR CULVERT 6' - 20'
- B34 / C34 STATE BRIDGE OR CULVERT IDENTIFIER**
B34 / C34 TOWN BRIDGE OR CULVERT IDENTIFIER
- FEDERAL CLASSIFICATION IDENTIFIER**
- FAU URBAN ARTERIAL OR COLLECTOR
 - MA MINOR ARTERIAL
 - MJC MAJOR COLLECTOR
 - MNC MINOR COLLECTOR
 - PA PRINCIPAL ARTERIAL

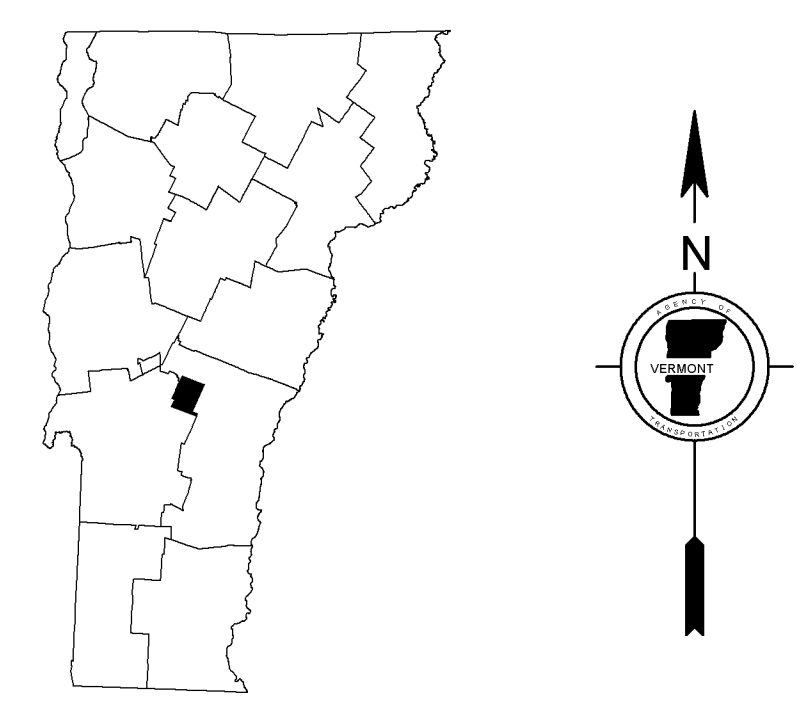
DISCLAIMER:
The untraveled highways (laid-out town highways), discontinued highways, and legal trails shown hereon are those of which the Agency of Transportation has record; others may exist.
Highway and bridge data by the Agency of Transportation, Policy & Planning Division. All other data from the Vermont Center for Geographic Information.

STRUCTURES - SURFACE WATER NOTE:
Town short structures (bridges or culverts from 6-feet to less than 20-feet) were not represented due to inconsistencies in the data.
The surface waters are from the Vermont Hydrological Dataset (VHD). Only the named streams are shown.

Vermont State Plane Coordinate System
North American Datum of 1983
SPCS Zone Identifier: 4400
Geodetic Reference System 80
4,000-meter grid, Easting - Northing



GAYSVILLE INSET 1
SCALE 1:12672
0 0.2 0.4 Miles



VERMONT
GENERAL HIGHWAY MAP
Town of Stockbridge
WINDSOR COUNTY

Transportation District #4

Prepared by the
Vermont Agency of Transportation
Policy & Planning Division
in cooperation with
U.S. Department of Transportation
Federal Highway Administration

Mileage as of: February 10, 2008
Map generated: September, 2008

