

TOWN HWY. No.	LENGTH IN MILES		TOWN HWY. No.	LENGTH IN MILES	
	CLASS 3	CLASS 4		CLASS 3	CLASS 4
2	0.04		350	0.11	
3	0.17	(0.34)	352	0.07	
5	1.13		353	0.16	
6	0.50		354	0.12	
8	2.30		356	0.12	
9	1.63		357	0.30	
11	0.15	(0.35)	358	0.06	
12	0.14		360	0.25	
14	0.13		361	0.79	
15	1.65		362	0.10	
17	0.65		364	0.05	
18	0.20		365	0.44	
20	0.16		366	0.22	
21	0.31		368	0.04	
23	0.23	(0.12)	369	0.48	
24	0.27		370	0.07	
26	0.15		372	0.08	
27	0.16		373	0.14	
28	0.05		374	0.15	
29	1.09		376	0.25	
30	0.03		377	0.11	
31	0.06		378	0.14	
32	0.88		380	0.23	
33	0.20		381	0.04	
34	0.02		382	0.02	
35	0.15		384	0.08	
36	0.50		385	0.13	
38	0.73		386	0.22	
39	0.16		388	0.22	
41	1.27		389	0.30	
42	1.12		390	0.05	
44	0.29		391	0.15	
45	1.70		392	0.59	
47	0.69		393	0.13	
48	1.67		394	0.17	
50	0.20		396	0.09	
51	0.58		397	0.14	
53	0.64		402	0.03	
54	3.05		404	0.25	
56	0.73		405	0.17	
57	0.60		406	0.10	
59	1.50		408	0.10	
60	0.90		409	0.11	
62	1.80		410	0.10	
63	2.34		412	0.06	
65	0.90		413	0.38	
66	0.85		414	0.15	
68	0.36		416	0.20	
69	0.20		417	0.03	
71	0.21		418	0.53	
72	0.12		420	0.06	
74	0.30		421	0.04	
75	0.83		422	0.64	
76	0.21		424	0.07	
77	1.28		425	0.33	
78	3.33		426	0.24	
80	0.12		428	0.20	
81	0.60		429	0.23	
83	0.68		430	0.50	
84	0.41		432	0.04	
86	2.69		433	0.08	
87	0.50		434	0.11	
89	0.58	(0.20)	436	0.13	
90	0.03		437	0.02	
91	0.03		438	0.41	
92	0.55		440	0.10	
93	0.22		441	0.12	
95	0.17		442	0.20	
96	0.19		444	0.07	
98	0.22		445	0.66	
99	1.12		446	0.03	
101	0.07		448	0.04	
102	0.17		449	0.06	
104	1.72		450	0.10	
105	0.35	(0.15)	452	0.23	
107	0.18		453	0.59	
108	0.39		454	0.15	
110	0.50		456	0.05	
111	1.16		457	0.41	
113	0.43		458	0.12	
114	1.05		460	0.15	
116	0.23		461	0.09	
117	1.99		462	0.35	
119	0.55		464	0.24	
120	0.23		700	0.26	
122	1.36		702	0.28	
123	1.45		704	0.48	
125	0.55		706	0.29	
126	0.20		708	0.12	
128	2.91		710	0.08	
129	0.06		712	0.21	
132	0.35		714	0.24	
300	0.73		716	0.04	
301	0.18		718	0.42	
302	0.06		720	0.06	
303	0.11	(0.14)	722	0.30	
304	0.12	(0.02)	724	0.47	
305	0.22		726	0.31	
306	0.09		728	0.09	
308	0.11		730	0.31	
309	0.18		732	0.10	
310	0.04		734	0.09	
312	0.11		736	0.20	
313	0.88		738	0.49	
314	0.12		740	0.22	
316	0.16		742	1.35	
317	0.13		744	0.16	
318	0.05		746	0.36	
320	0.19		748	0.06	
321	0.08		750	0.05	
322	0.08		752	0.36	
324	0.05		754	0.10	
325	0.28		756	0.16	
326	0.16		758	0.51	
328	0.18		760	0.21	
329	0.15		762	0.41	
330	0.10		764	0.14	
332	0.25		766	0.21	
333	0.07		768	0.07	
334	0.05		770	0.23	
336	0.17		772	0.72	
337	0.44		774	0.43	
338	0.21		776	0.38	
340	0.79		778	0.08	
341	0.15		780	0.18	
342	0.12		782	0.12	
344	0.15		784	0.27	
345	0.27		786	0.01	
346	0.13		788	0.23	
348	0.14		789	0.10	
349	0.06				
TOTAL			100.70	1.77	

- HIGHWAYS**
- INTERSTATE
 - U.S. ROUTE
 - STATE ROUTE
 - CLASS 1
 - CLASS 2
 - CLASS 3
 - CLASS 4
 - LEGAL TRAIL
- INTERSTATE OR DIVIDED HIGHWAY
STATE - HARD SURFACE OR PAVED
TOWN - HARD SURFACE OR PAVED
GRAVEL
SOIL OR GRADED AND DRAINED EARTH
UNIMPROVED OR PRIMITIVE
IMPASSABLE OR UNTRAVELED
LEGAL TRAIL
DISCONTINUED
HIGHWAY CLASS CHANGE
RAILROAD
INACTIVE RAILROAD
NFR NATIONAL FOREST ROAD
SFH STATE FOREST HIGHWAY
P PARK AND RIDE
- POLITICAL SUBDIVISIONS**
- STATE BOUNDARY
 - COUNTY BOUNDARY
 - TOWN BOUNDARY
 - VILLAGE BOUNDARY
 - URBAN COMPACT BOUNDARY
 - WATER BODY
 - STREAM OR BROOK
- BRIDGE OR CULVERT**
- BRIDGE OR CULVERT GREATER THAN 20'
 - BRIDGE OR CULVERT 6' - 20'
- FEDERAL CLASSIFICATION IDENTIFIER**
- FAU URBAN ARTERIAL OR COLLECTOR
 - MA MINOR ARTERIAL
 - MJC MAJOR COLLECTOR
 - MNC MINOR COLLECTOR
 - PA PRINCIPAL ARTERIAL
- B34 / C34** STATE BRIDGE OR CULVERT IDENTIFIER
B34 / C34 TOWN BRIDGE OR CULVERT IDENTIFIER

MILEAGE SUMMARY

CLASS	TH-1	TH-2	TOTAL CLASS
CLASS 1	2.821	0.058	2.879
CLASS 2	5.750	5.250	11.000
CLASS 3	3.170	1.600	4.770
STATE HIGHWAY	0.833	5.382	6.215
US HIGHWAY	9.118	0.000	9.118
INTERSTATE	7.632	0.000	7.632
INTERSTATE - Ramps	1.402	0.000	1.402
TOTAL	123.469	19.073	142.542

TOTAL TRAVELED HIGHWAYS, FEB. 10, 2013: 151.576
(Excludes Class 4, Legal Trail, and Undeveloped Corridor Mileage)

LEGAL TRAIL

No.	LENGTH IN MILES
1	(0.59)
2	(1.59)
3	(0.43)
4	(0.40)
5	(0.40)
6	(0.30)
7	(0.60)
8	(0.40)
TOTAL	4.71

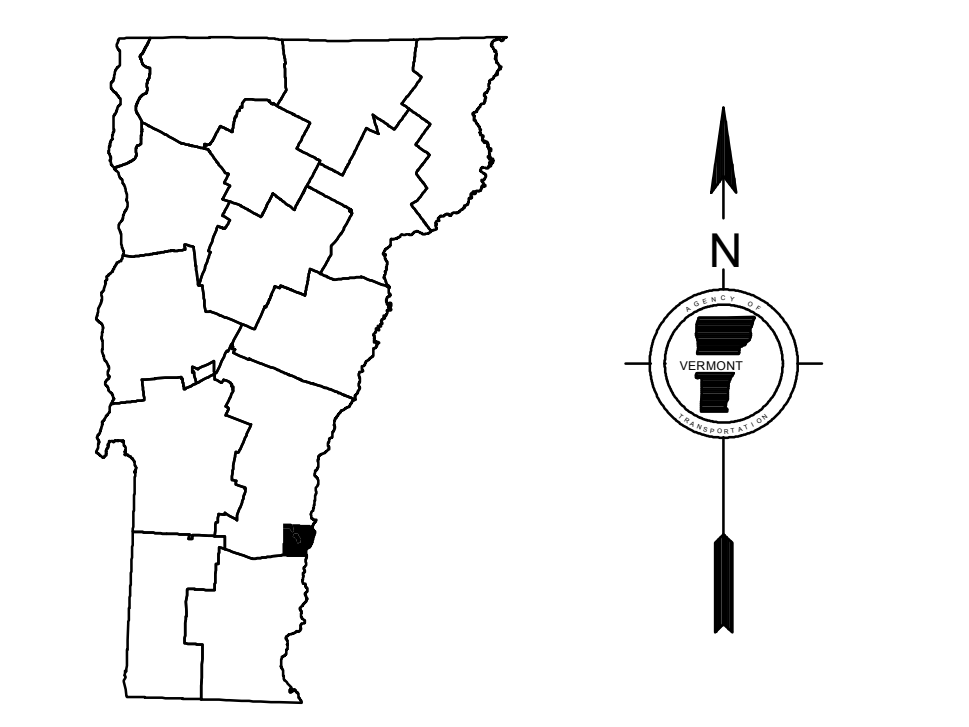
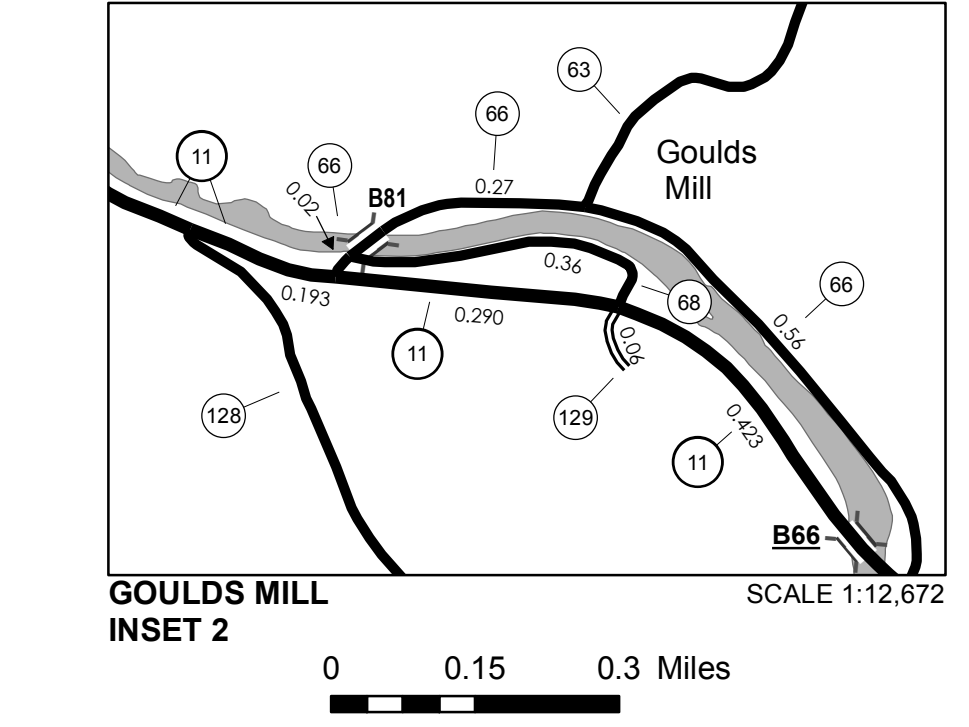
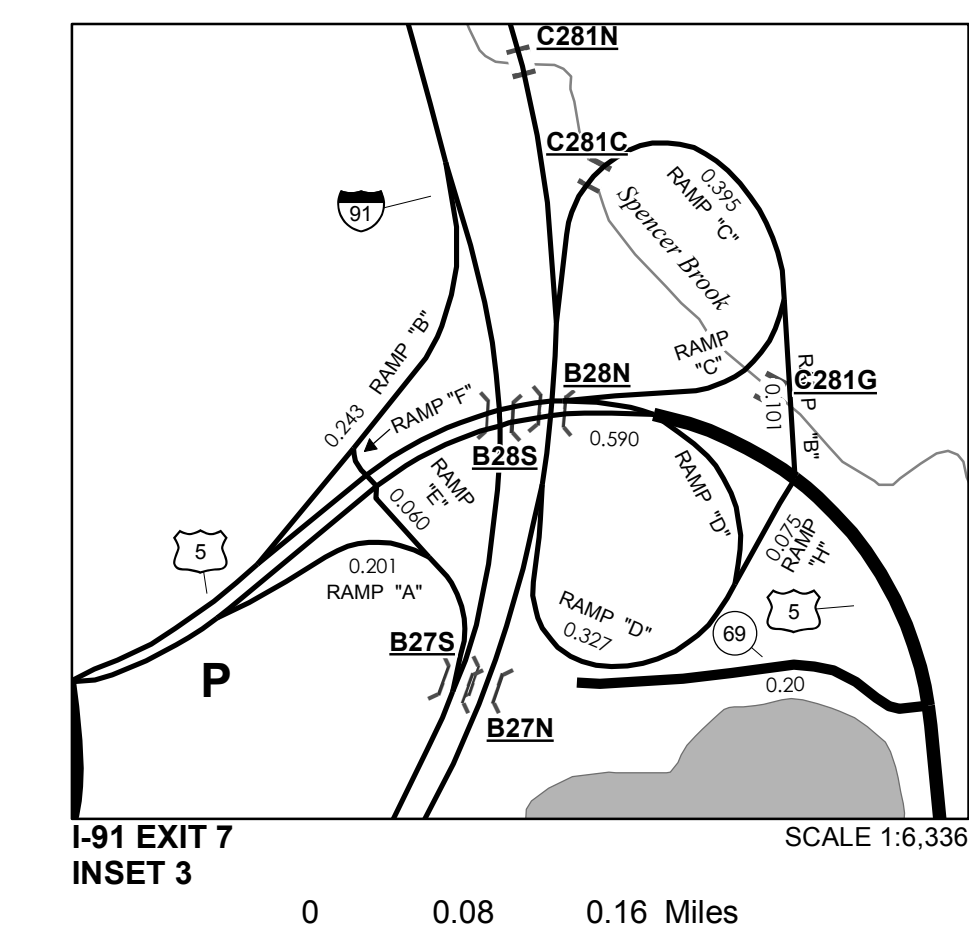
TOWN HWY. No.

No.	LENGTH IN MILES "NOT UP TO STANDARD"
14	(0.04)
334	(0.32)
398	(0.04)
400	(0.09)
401	(0.11)
402	(0.03)
766	(0.09)
790	(0.04)
TOTAL	0.76

DISCLAIMER:
The untraveled highways (laid-out town highways), discontinued highways, and legal trails hereon are those of which the Agency of Transportation has record; others may exist.

Highway and bridge data by the Agency of Transportation. All other data from the Vermont Center for Geographic Information. Only named streams are shown.

Vermont State Plane Coordinate System
North American Datum of 1983
SPCS_Zone_Identifier: 4400
Geodetic Reference System 80
4,000-meter grid, Easting - Northing



VERMONT GENERAL HIGHWAY MAP
Town of Springfield
WINDSOR COUNTY
Transportation District #2

Prepared by the
Vermont Agency of Transportation
Division of Policy, Planning and Intermodal Development
in cooperation with
U.S. Department of Transportation
Federal Highway Administration

Mileage as of February 10, 2013
Map prepared October 15, 2013
SCALE 1:31,680

0.5 0 0.5 1 1.5 2 Miles
0.5 0 0.5 1 1.5 2 Kilometers