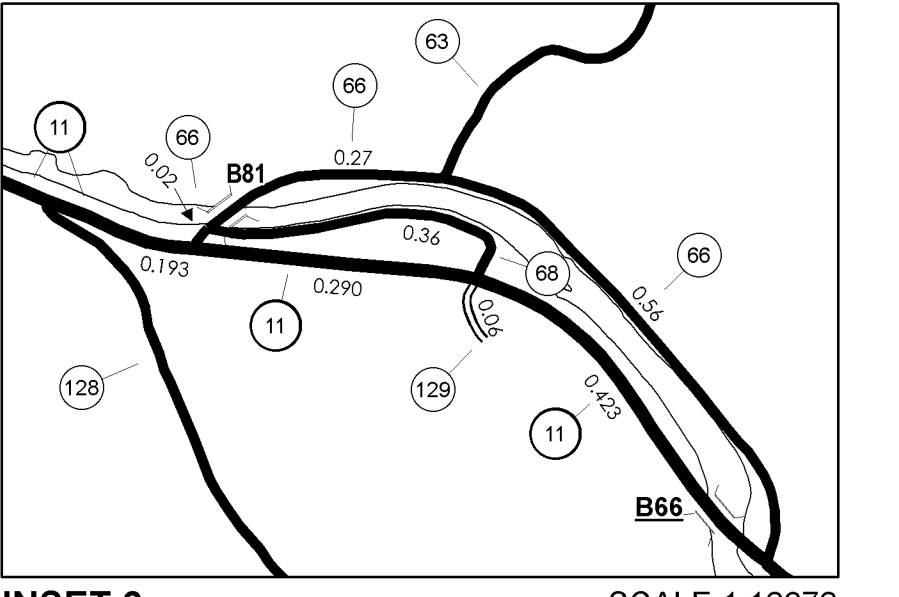
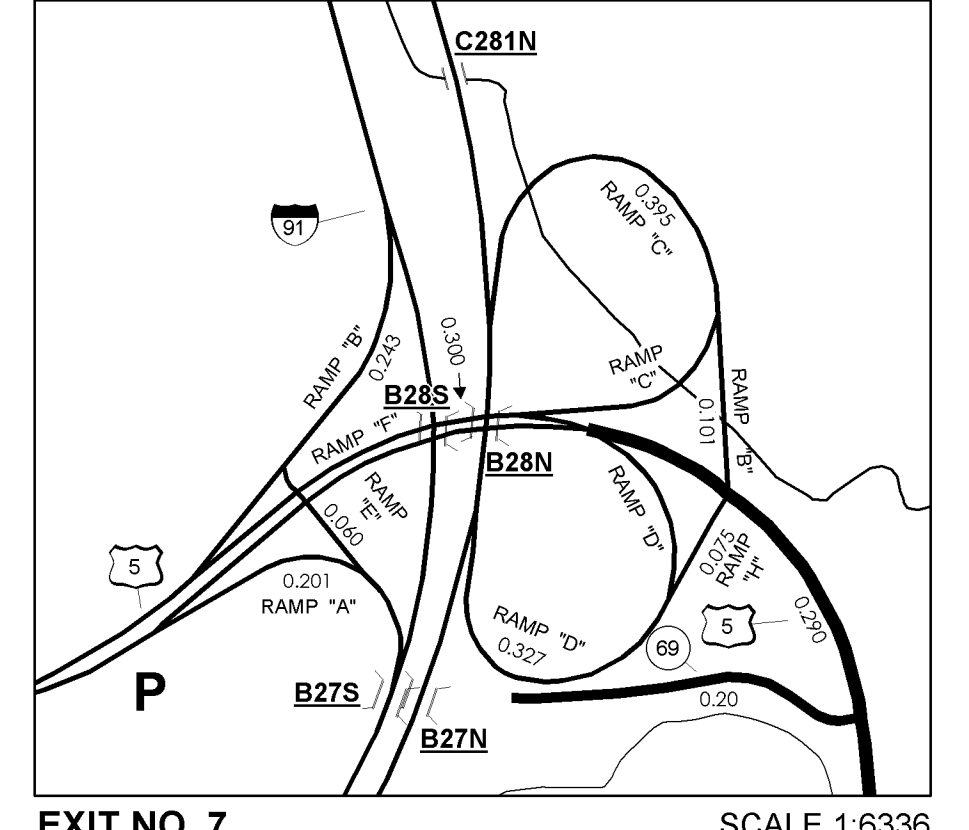
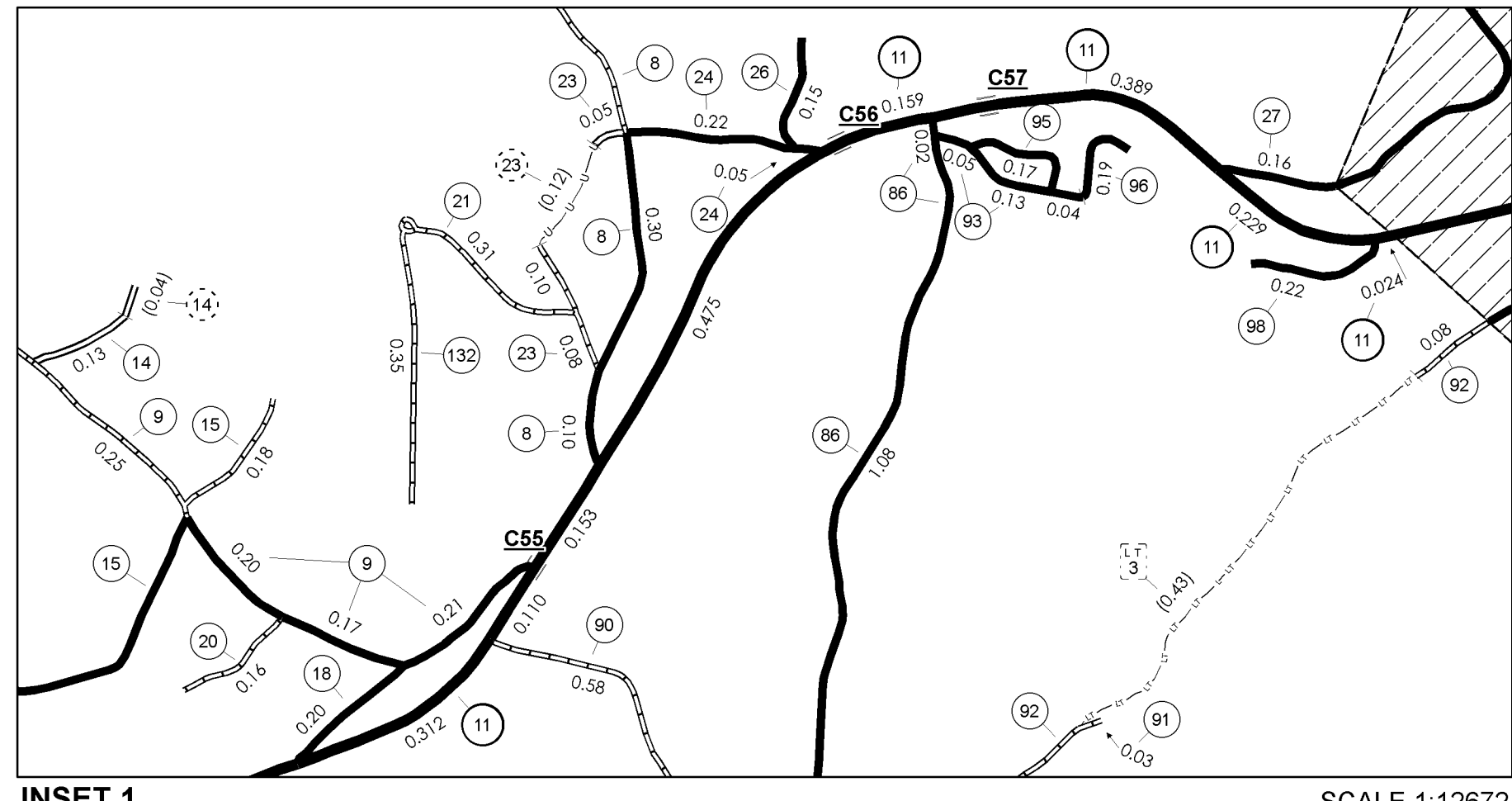
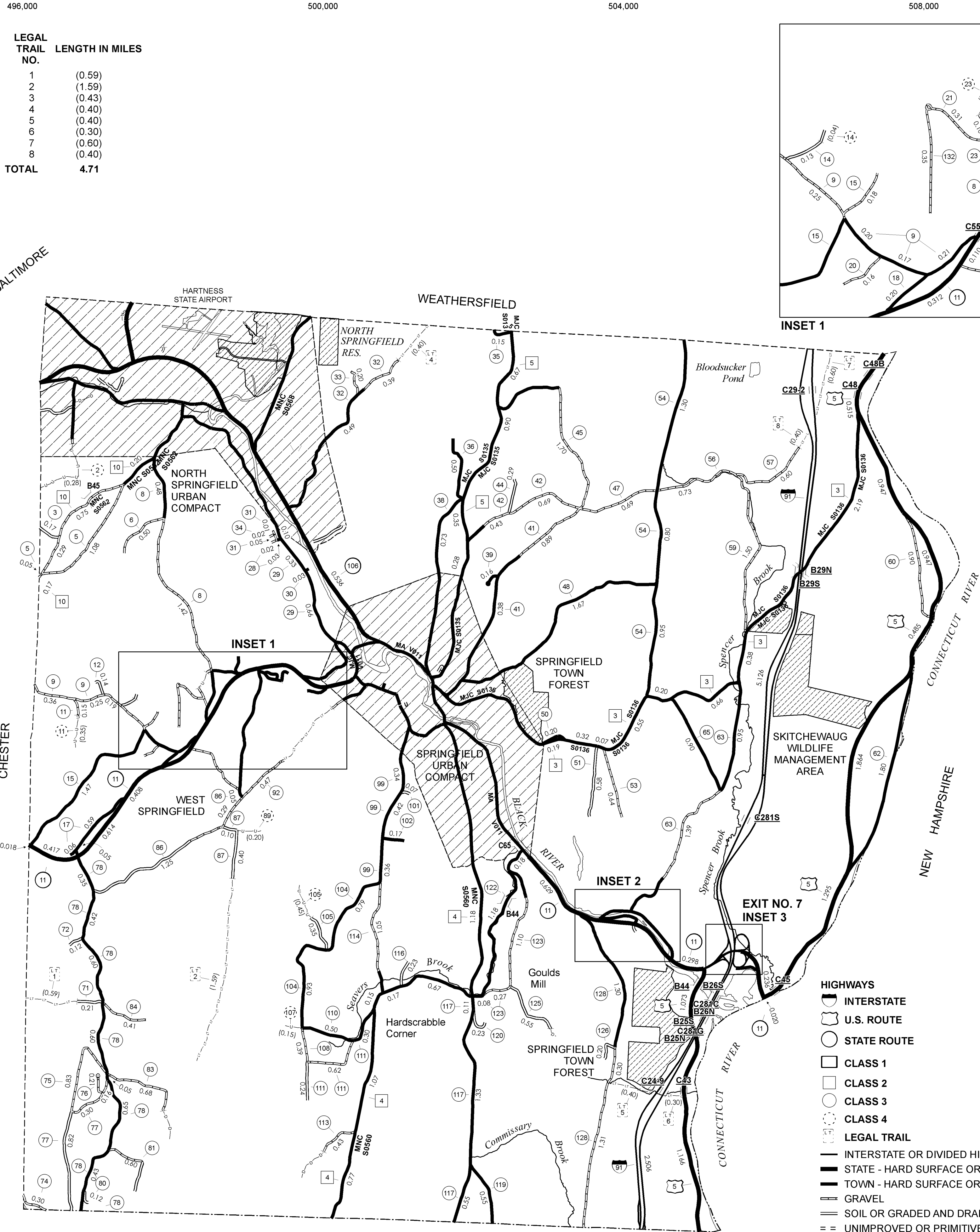
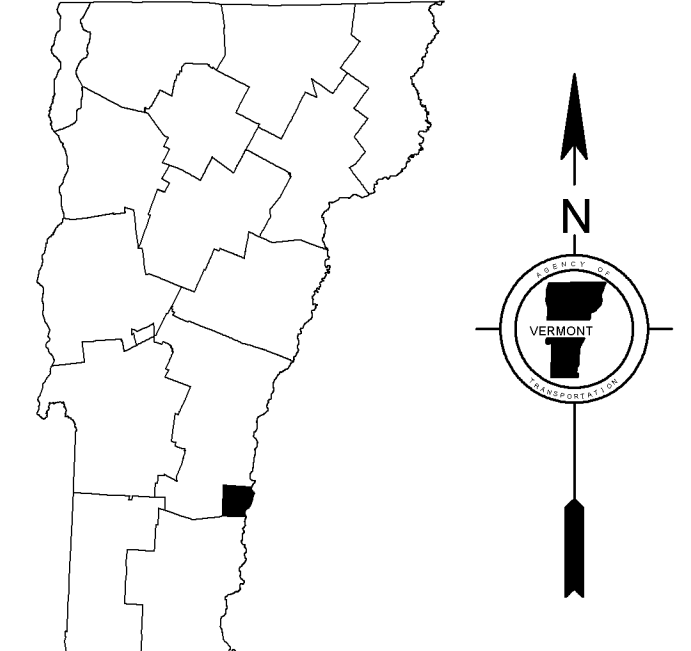
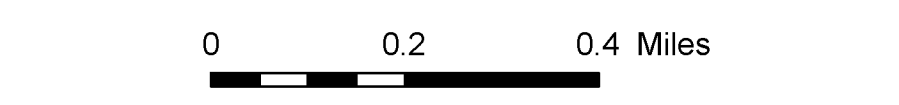


Table with columns: TOWN HWY. NO., LENGTH IN MILES CLASS 3, LENGTH IN MILES CLASS 4, TOWN LENGTH IN MILES HWY. NO., CLASS 3, CLASS 4. Includes a total row at the bottom.



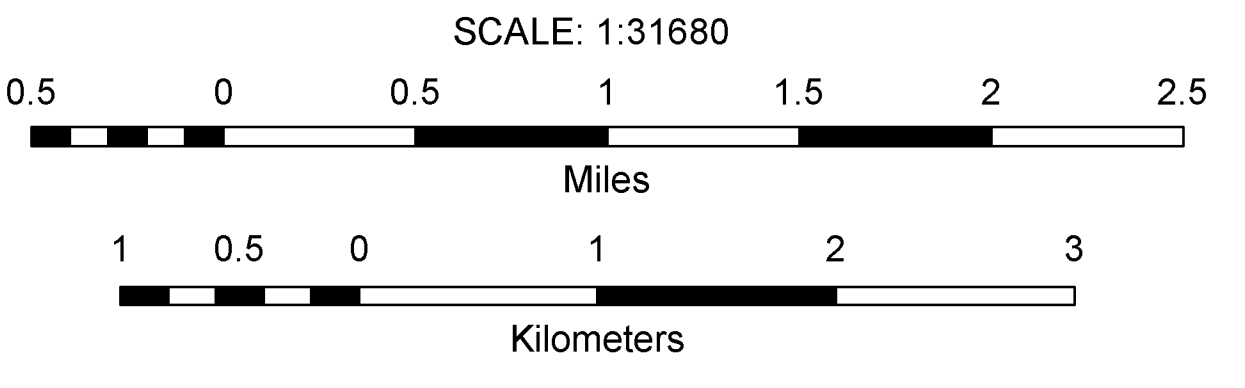
MILEAGE SUMMARY table showing totals for Class 1, Class 2, Class 3, State Highway, US Highway, and Interstate.

TOTAL, TRAVELED HIGHWAYS, FEB. 10, 2008: 151.646 (Excludes Class 4 and Legal Trail Mileage)



VERMONT GENERAL HIGHWAY MAP Town of Springfield WINDSOR COUNTY

Transportation District #2 Prepared by the Vermont Agency of Transportation Policy & Planning Division in cooperation with U.S. Department of Transportation Federal Highway Administration



DISCLAIMER: The untraveled highways (laid-out town highways), discontinued highways, and legal trails shown hereon are those of which the Agency of Transportation has record, others may exist.

STRUCTURES - SURFACE WATER NOTE: Town short structures (bridges or culverts from 6-feet to less than 20-feet) were not represented due to inconsistencies in the data.



Vermont State Plane Coordinate System North American Datum of 1983 SPCS\_Zone\_Identifier: 4400 Geodetic Reference System 80 4,000-meter grid, Easting - Northing