

TOWN HWY. NO.	LENGTH IN MILES CLASS 3	TOWN HWY. NO.	LENGTH IN MILES CLASS 4
2	0.040	353	0.160
3	0.170	354	0.120
5	1.130	356	0.120
6	0.500	357	0.300
8	2.300	358	0.060
9	1.630	360	0.250
11	0.150	361	0.790
12	0.140	362	0.100
14	0.130	364	0.050
15	1.650	365	0.440
17	0.650	366	0.220
18	0.200	368	0.040
20	0.160	369	0.480
21	0.310	370	0.070
23	0.230	372	0.080
24	0.270	373	0.140
26	0.150	374	0.150
27	0.160	376	0.250
28	0.050	377	0.110
29	1.090	378	0.140
30	0.030	380	0.230
31	0.060	381	0.040
32	0.880	382	0.070
33	0.200	384	0.080
34	0.020	385	0.130
35	0.150	386	0.220
36	0.500	388	0.220
38	0.730	389	0.300
39	1.170	390	0.050
41	1.270	391	0.150
42	1.120	392	0.590
44	0.290	393	0.130
45	1.700	394	0.170
47	0.690	396	0.090
48	1.670	397	0.140
50	0.200	398	(0.040)
51	0.580	400	(0.090)
53	0.640	401	(0.110)
54	3.050	402	(0.030)
56	0.730	404	0.250
57	0.600	405	0.170
59	1.500	406	0.100
60	0.900	408	0.100
62	1.800	409	0.110
63	2.340	410	0.100
65	0.900	412	0.060
66	0.850	413	0.380
68	0.360	414	0.150
69	0.200	416	0.200
71	0.210	417	0.030
72	0.120	418	0.530
74	0.300	419	0.220
75	0.830	420	0.050
76	0.210	421	0.040
77	1.280	422	0.640
78	3.330	424	0.070
80	0.120	425	0.330
81	0.600	426	0.240
83	0.680	428	0.200
84	0.410	429	0.230
86	2.690	430	0.500
87	0.500	432	0.040
89	0.580	433	0.080
90	0.030	434	0.110
91	0.550	436	0.130
92	0.220	437	0.020
93	0.220	438	0.410
95	0.170	440	0.100
96	0.190	441	0.120
98	0.220	442	0.200
99	1.120	444	0.070
101	0.070	445	0.660
102	0.170	446	0.030
104	1.720	448	0.040
105	0.350	449	0.060
107	0.150	450	0.100
108	0.390	452	0.230
110	0.500	453	0.590
111	1.160	454	0.150
113	0.430	456	0.050
114	1.050	457	0.410
116	0.230	458	0.120
117	1.990	460	0.150
119	0.550	461	0.230
120	0.230	462	0.350
122	1.360	464	0.240
123	1.450	466	0.260
125	0.550	467	0.280
126	0.200	468	0.480
128	2.910	470	0.290
129	0.060	472	0.120
300	0.730	474	0.080
301	0.180	476	0.100
302	0.060	478	0.100
303	0.110	730	0.090
304	0.120	732	0.200
305	0.220	734	0.090
306	0.090	736	0.360
308	0.110	738	0.060
309	0.180	740	0.090
310	0.040	742	0.310
312	0.110	744	0.160
313	0.880	746	0.160
314	0.120	748	0.060
316	0.160	750	0.360
317	0.130	752	0.340
318	0.050	754	1.350
320	0.190	756	0.510
321	0.080	758	0.210
322	0.080	760	0.410
324	0.050	762	0.140
325	0.280	764	0.210
326	0.160	766	0.070
328	0.180	768	0.230
329	0.150	770	0.720
330	0.100	772	0.430
332	0.250	774	0.380
333	0.070	776	0.080
334	0.050	778	0.120
336	0.170	780	0.270
337	0.440	782	0.010
338	0.210	784	0.130
340	0.790	786	0.230
341	0.150	788	0.230
342	0.120	790	0.230
344	0.150	792	0.230
345	0.270	794	0.230
346	0.130	796	0.230
348	0.140	798	0.230
349	0.060	800	0.230
350	0.110	802	0.230
352	0.070	804	0.230

LEGAL TRAIL NO.	LENGTH IN MILES
1	(0.590)
2	(1.590)
3	(0.430)
4	(0.400)
5	(0.400)
6	(0.300)
7	(0.600)
8	(0.400)
TOTAL	4.710



DISCLAIMER:
 The untraveled highways (laid-out town highways), discontinued highways, and legal trails shown hereon are those of which the Agency of Transportation has record; others may exist.
 Highway and bridge data by the Agency of Transportation, Policy & Planning Division. All other data from the Vermont Center for Geographic Information.

Vermont State Plane Coordinate System
 North American Datum of 1983
 SPCS Zone Identifier: 4400
 Geodetic Reference System 80
 4,000-meter grid, Easting - Northing

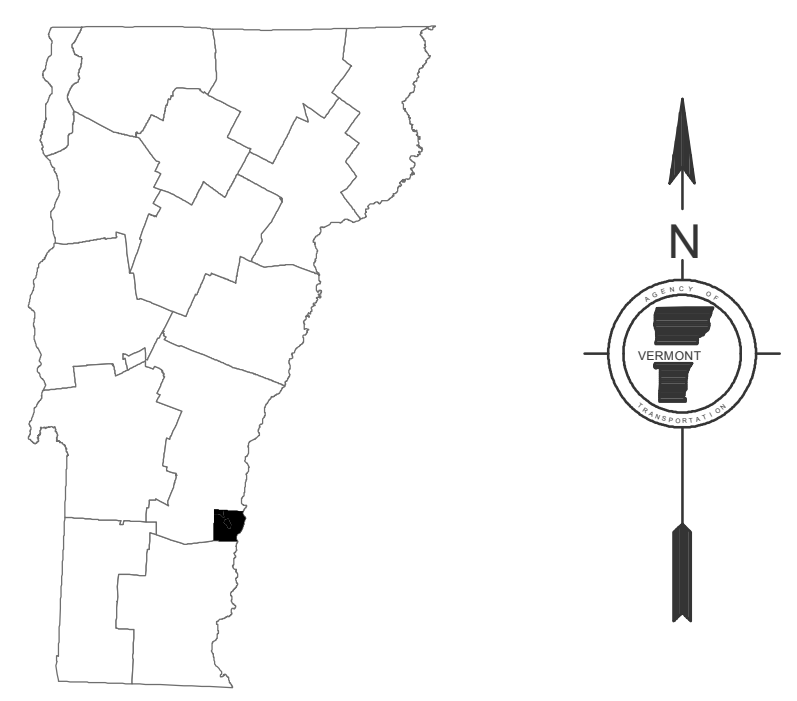
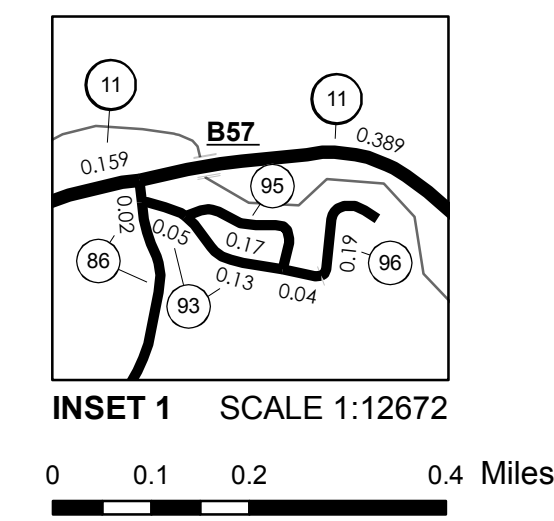
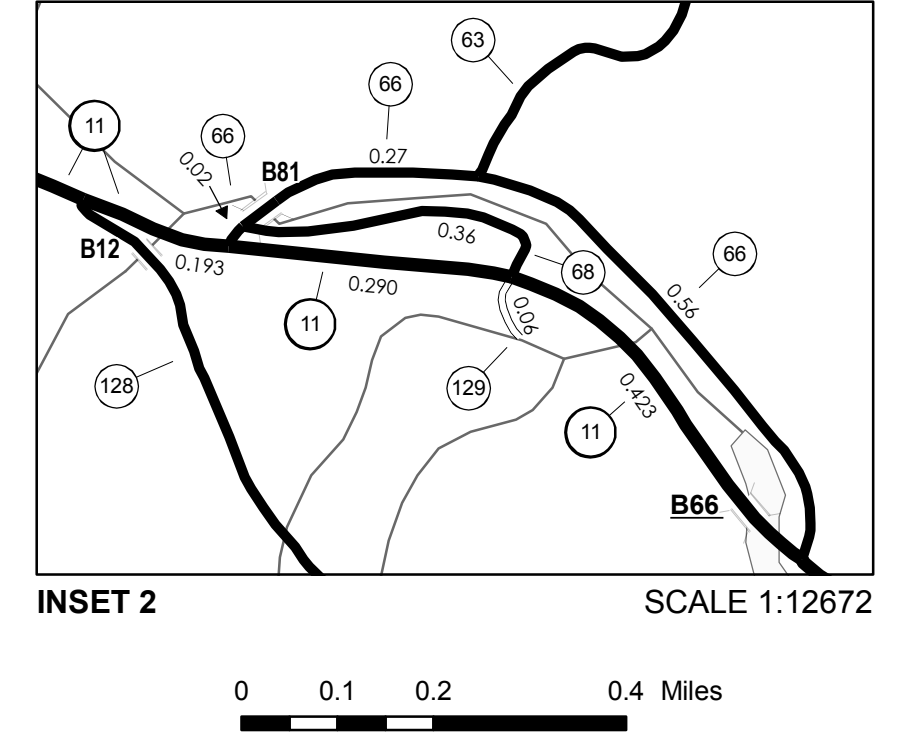
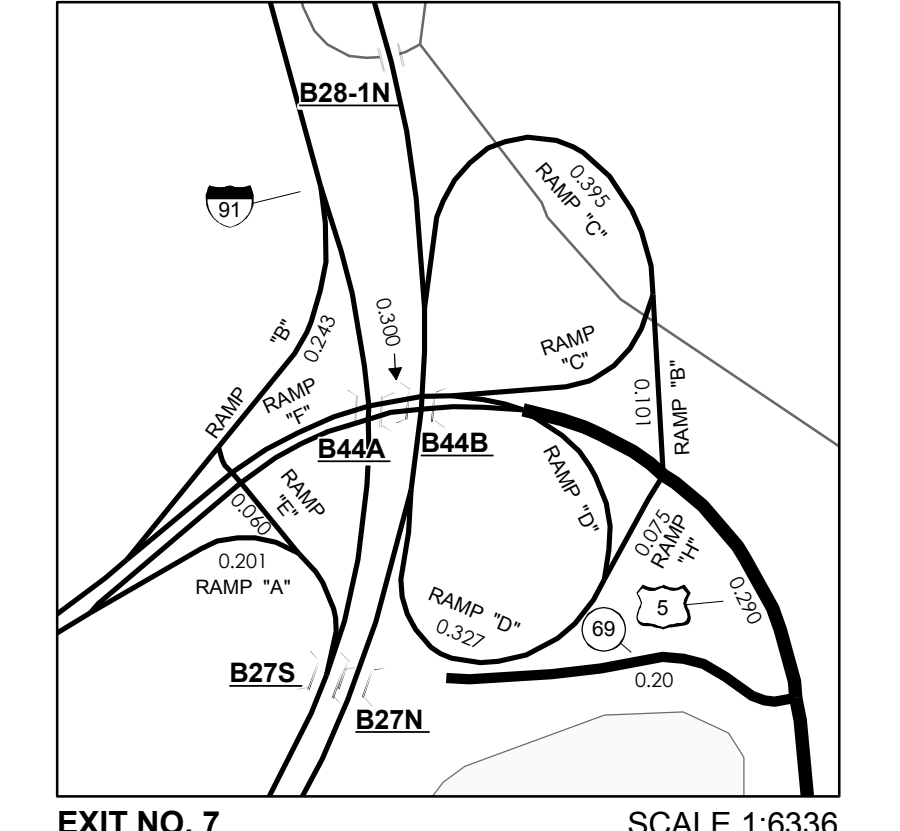
- HIGHWAYS**
- INTERSTATE
 - U.S. ROUTE
 - STATE ROUTE
 - CLASS 1
 - CLASS 2
 - CLASS 3
 - CLASS 4
 - LEGAL TRAIL
 - INTERSTATE OR DIVIDED HIGHWAY
 - STATE - HARD SURFACE OR PAVED
 - TOWN - HARD SURFACE OR PAVED
 - GRAVEL
 - SOIL OR GRADED AND DRAINED EARTH
 - UNIMPROVED OR PRIMITIVE
 - IMPASSABLE OR UNTRAVELED
 - LEGAL TRAIL
 - DISCONTINUED
 - HIGHWAY CLASS CHANGE
 - RAILROAD
- FEDERAL CLASSIFICATION IDENTIFIER**
- FAU URBAN ARTERIAL OR COLLECTOR
 - MA MINOR ARTERIAL
 - MJC MAJOR COLLECTOR
 - MNC MINOR COLLECTOR
 - PA PRINCIPAL ARTERIAL

- PUBLIC LAND
 - POLITICAL SUBDIVISIONS
 - STATE BOUNDARY
 - COUNTY BOUNDARY
 - TOWN BOUNDARY
 - VILLAGE BOUNDARY
 - URBAN COMPACT BOUNDARY
 - WATER BODIES
 - OPEN WATER
 - SWAMP
 - STREAM OR BROOK
 - BRIDGE OR CULVERT
 - BRIDGE OR CULVERT GREATER THAN 20'
 - BRIDGE OR CULVERT 6' - 20'
- B34 STATE BRIDGE IDENTIFIER**
B34 TOWN BRIDGE IDENTIFIER

MILEAGE SUMMARY

CLASS 1		
TH-1	2.821	
TH-2	0.058	
TOTAL CLASS 1	2.879	
CLASS 2		
TH-3	5.750	
TH-4	5.250	
TH-5	3.170	
TH-6	1.650	
TH-7	0.120	
TH-8	0.810	
TH-9	1.250	
TH-10	1.940	
TOTAL CLASS 2	19.940	
CLASS 3		
TOTAL CLASS 3	100.370	
TOTAL TOWN	123.189	
STATE HIGHWAY		
VT-10	0.833	
VT-11	5.382	
VT-106	3.740	
TOTAL STATE HIGHWAY	9.955	
STATE HIGHWAY - Ramp		
VT-106	0.000	
TOTAL STATE HIGHWAY - Ramp	0.000	
US HIGHWAY		
US-5	9.118	
TOTAL US HIGHWAY	9.118	
US HIGHWAY - Ramp		
US-5	0.000	
TOTAL US HIGHWAY - Ramp	0.000	
TOTAL STATE	19.073	
INTERSTATE		
I-91	7.632	
TOTAL INTERSTATE	7.632	
INTERSTATE - Ramp		
I-91	1.402	
TOTAL INTERSTATE - Ramp	1.402	
TOTAL INTERSTATE	9.034	

TOTAL, TRAVELED HIGHWAYS, FEB. 10, 2007: 151.296
 (Excludes Class 4 and Legal Trail Mileage)



VERMONT
GENERAL HIGHWAY MAP
Town of Springfield
 WINDSOR COUNTY

Transportation District #2

Prepared by the
 Vermont Agency of Transportation
 Policy & Planning Division
 in cooperation with
 U.S. Department of Transportation
 Federal Highway Administration

Mileage as of: Feb. 10, 2007
 Map generated: October, 2007

SCALE: 1:31680

