

TOWN HWY. NO.	CLASS	LENGTH IN MILES	CLASS	LENGTH IN MILES
2	3	3.32	37	1.64
3			39	1.19
4	(0.65)		40	0.42
6	(0.17)		41	0.62
7		1.49	42	0.93
8	(0.21)		43	0.37
9		1.08	44	0.20
10		0.45	45	
11	(0.10)		46	0.64
12		0.34	47	0.14
13	(0.15)		48	0.06
14		0.06	49	0.10
15		2.71	50	0.05
16		0.71	51	0.05
17		0.16	52	0.24
18		0.24	53	0.16
19		1.34	54	0.08
20		0.27	55	0.10
21		0.40	56	0.04
22		0.28	57	0.11
23		0.13	58	
24		0.40	59	(0.27)
25	(0.19)		60	(0.43)
26	(0.43)		63	0.23
27		1.87	64	0.46
27	(0.49)		65	0.38
28		3.73	66	0.47
28	(0.25)		67	
29	(1.40)		68	0.71
30	(0.85)		69	0.10
31		2.10	69	(0.10)
31	(0.19)		70	0.07
32	(0.20)		71	0.64
33		1.87	72	0.10
34		0.23	73	0.33
35		0.61	75	0.40
36	(0.44)		TOTAL	38.78
				8.61

\* This portion of town highway is Class 3, but is functionally Class 4

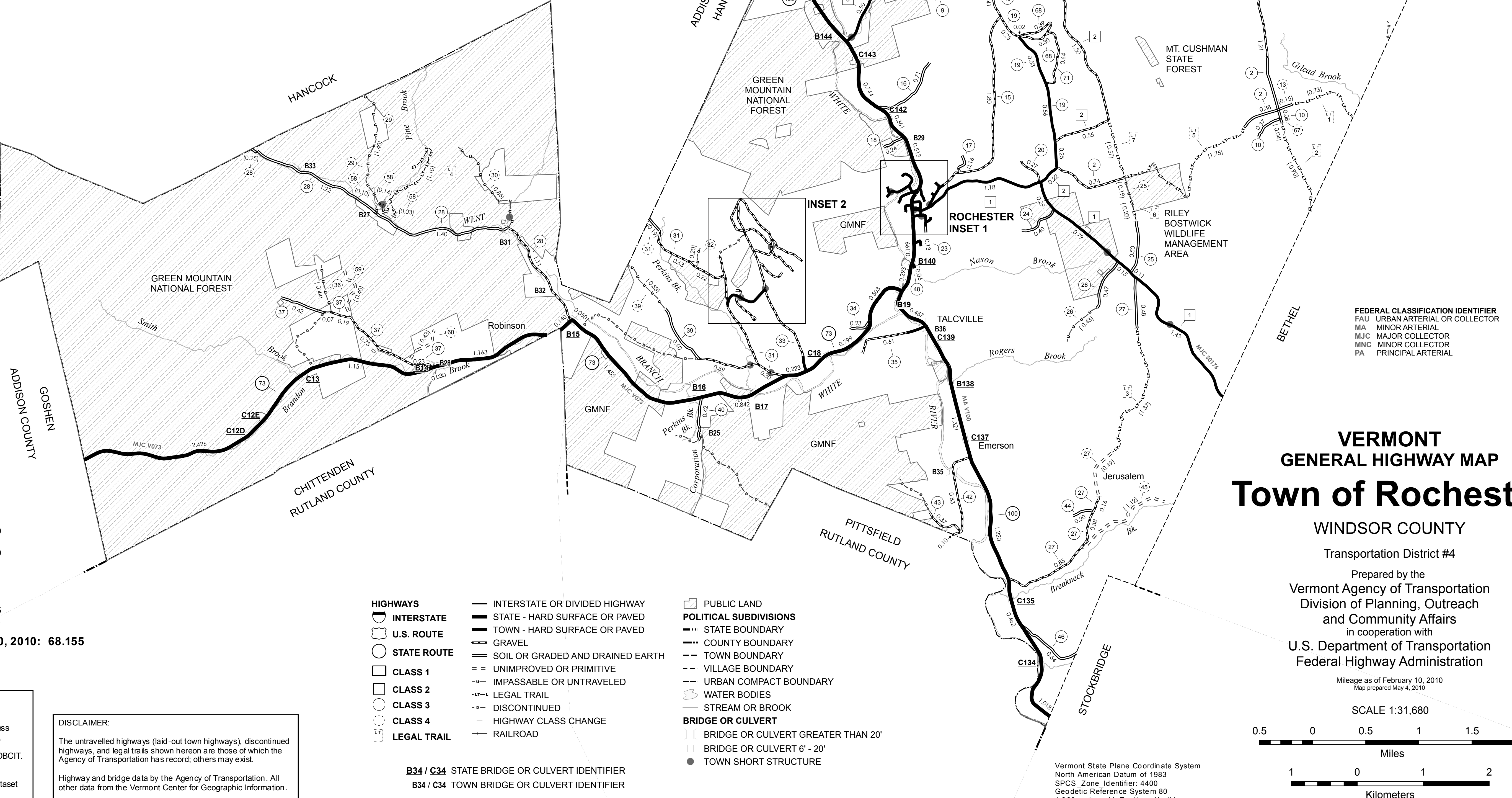
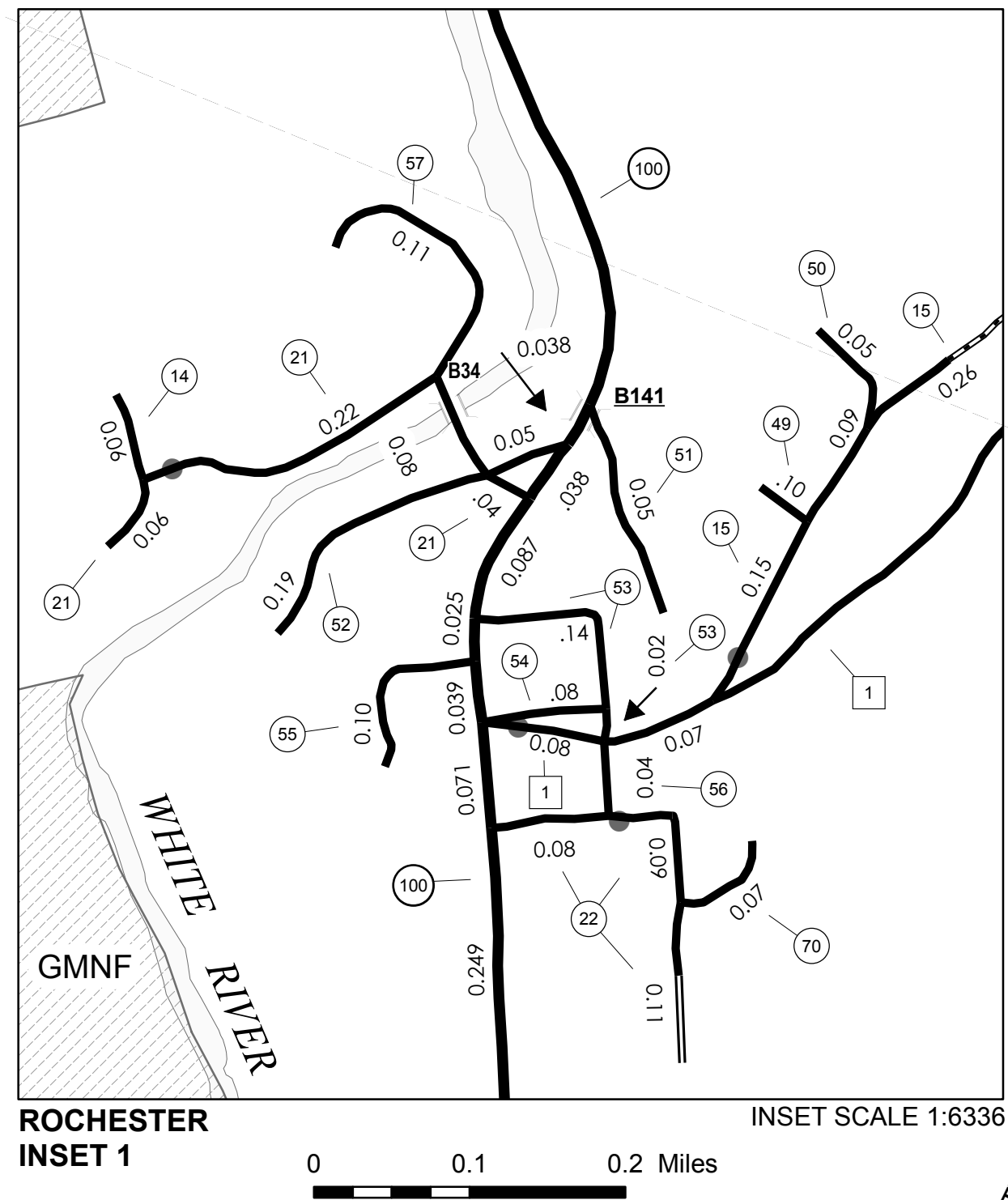
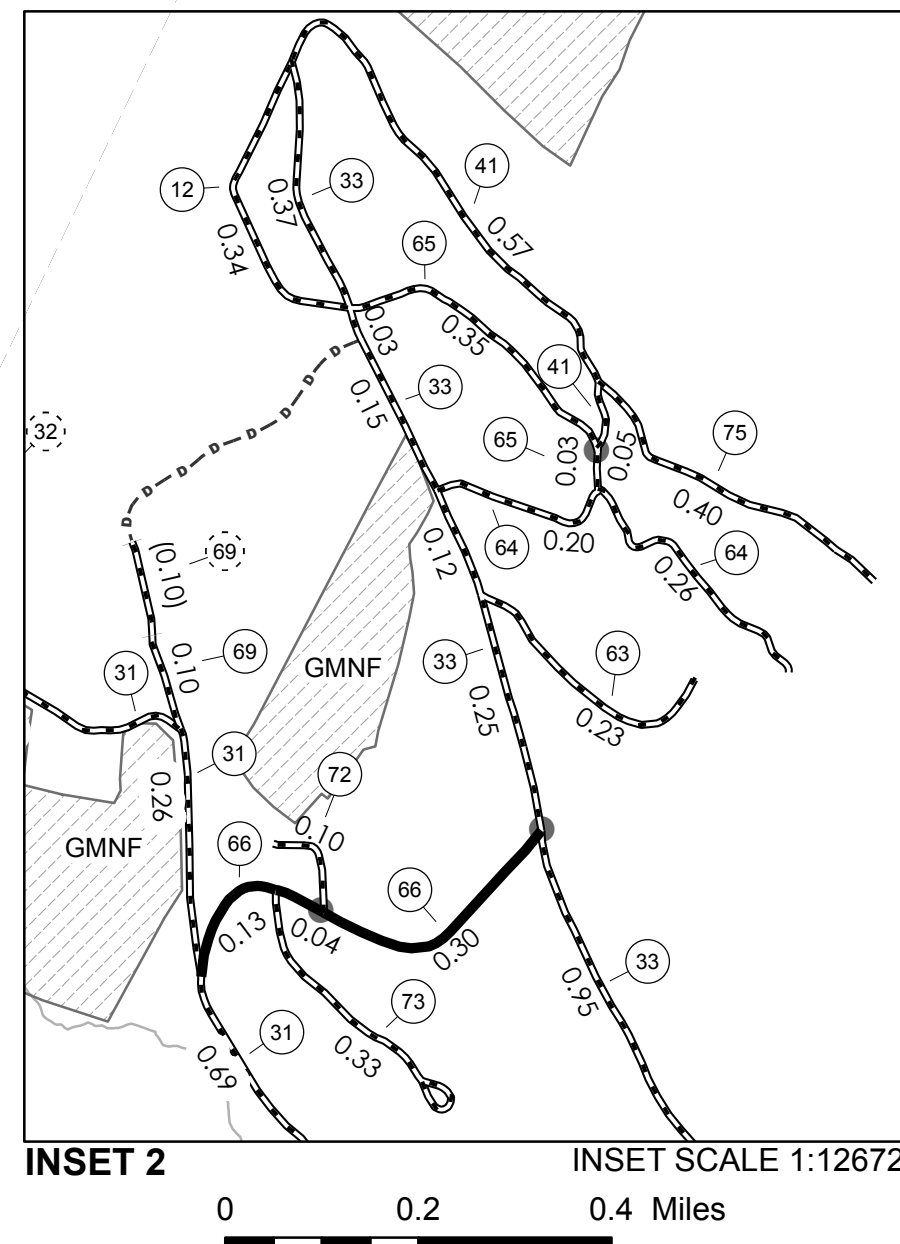
LEGAL TRAIL NO.	LENGTH IN MILES
1	(0.73)
2	(0.90)
3	(1.37)
4	(1.10)
5	(1.75)
6	(0.23)
7	(0.57)
TOTAL	6.65

MILEAGE SUMMARY	
CLASS 2	
TH-1	4.100
TH-2	5.860
TH-3	2.280
TOTAL CLASS 2	12.240
CLASS 3	
TOTAL CLASS 3	38.780
TOTAL TOWN	51.020
STATE HIGHWAY	
VT-73	8.782
VT-100	8.353
TOTAL STATE HIGHWAY	17.135
TOTAL STATE	17.135

**TOTAL, TRAVELED HIGHWAYS, FEB. 10, 2010: 68.155**  
(Excludes Class 4 and Legal Trail Mileage)

**STRUCTURES - SURFACE WATER NOTE:**  
STRUCTURES:  
Town short structures (bridges or culverts from 6-feet to less than 20-feet) are drawn from the Vermont Online Bridge & Culvert Inventory Tool (VOBCIT) database.  
NOTE: Town shorts are not consistently tagged within VOBCIT.  
SURFACE WATERS:  
The surface waters are from the Vermont Hydrological Dataset (VHD). Only the named streams are shown.

**DISCLAIMER:**  
The untraveled highways (laid-out town highways), discontinued highways, and legal trails shown hereon are those of which the Agency of Transportation has record; others may exist.  
Highway and bridge data by the Agency of Transportation. All other data from the Vermont Center for Geographic Information.



- HIGHWAYS**
- INTERSTATE OR DIVIDED HIGHWAY
  - STATE - HARD SURFACE OR PAVED
  - TOWN - HARD SURFACE OR PAVED
  - GRAVEL
  - SOIL OR GRADED AND DRAINED EARTH
  - UNIMPROVED OR PRIMITIVE
  - IMPASSABLE OR UNTRAVELED
  - LEGAL TRAIL
  - DISCONTINUED
  - HIGHWAY CLASS CHANGE
  - RAILROAD
- CLASS 1**
- CLASS 2**
- CLASS 3**
- CLASS 4**
- LEGAL TRAIL**
- B34 / C34 STATE BRIDGE OR CULVERT IDENTIFIER**  
B34 / C34 TOWN BRIDGE OR CULVERT IDENTIFIER

- PUBLIC LAND**
- POLITICAL SUBDIVISIONS**
- STATE BOUNDARY
  - COUNTY BOUNDARY
  - TOWN BOUNDARY
  - VILLAGE BOUNDARY
  - URBAN COMPACT BOUNDARY
  - WATER BODIES
  - STREAM OR BROOK
- BRIDGE OR CULVERT**
- BRIDGE OR CULVERT GREATER THAN 20'
  - BRIDGE OR CULVERT 6' - 20'
  - TOWN SHORT STRUCTURE

FEDERAL CLASSIFICATION IDENTIFIER  
FAU URBAN ARTERIAL OR COLLECTOR  
MA MINOR ARTERIAL  
MJC MAJOR COLLECTOR  
MNC MINOR COLLECTOR  
PA PRINCIPAL ARTERIAL

**VERMONT GENERAL HIGHWAY MAP**  
**Town of Rochester**

WINDSOR COUNTY  
Transportation District #4  
Prepared by the  
Vermont Agency of Transportation  
Division of Planning, Outreach  
and Community Affairs  
in cooperation with  
U.S. Department of Transportation  
Federal Highway Administration

