

TOWN HWY. No.	LENGTH IN MILES CLASS 3	LENGTH IN MILES CLASS 4	TOWN ROAD NAME
25	0.16		ORCUTT DR
43	0.24		LOVERS LN RD
51	0.07		DALRYMPLE ST
52	0.22		CUMMINGS RD
58	0.15		DODGE RD
67	0.07		CIRCLE DR
69	0.09		CROSS RD
70	0.56		ELM ST
71	0.55		HIGH ST
72	0.48		RIVER ST
73	0.22		MOUNTAIN VW
74	0.08		CANAL ST
75	0.20		MEADOW RD
76	0.12		COBLEIGH ST
85	0.06		SCULLIN ST
86	0.13		WALDO RD
87	0.56		FIRST AVE
90	0.11		GRAIN STORE RD
91	0.11		SCHOOL ST
98	0.02		AVON RD
100	0.45		MARSHALL RD
101	0.39		COACH RD
102	0.06		HIGHLAND CT
103	0.11		THE COMMON
110	0.34		KEVADUS CIR
111	0.07		BREEZY LN
116	0.04		BARGFREDE RD
119	0.06		WRIGHT FARM RD
125	0.17		TOWN GARAGE RD
126	0.28		MARCS DR
129	0.23		PUTNAM HILL RD
TOTAL	6.40	0.00	

TOWN HWY. No.	LENGTH IN MILES "NOT UP TO STANDARD"
52	(0.06)
TOTAL	0.06

* The sections of the town highways listed above are legally Class 3, but have been deemed "Not Up To Standard" and are functionally Class 4 Town Highways

MILEAGE SUMMARY		
CLASS 1		
TH-1	1.667	
TH-2	0.833	
TOTAL CLASS 1	2.500	
CLASS 2		
TH-3	0.520	
TH-4	0.189	
TH-5	0.950	
TH-6	0.810	
TH-9	0.250	
TOTAL CLASS 2	2.719	
TOTAL CLASS 3	6.40	
TOTAL TOWN	11.619	
STATE HIGHWAY		
VT-11	0.841	
VT-103	0.834	
TOTAL STATE HIGHWAY	1.675	
TOTAL STATE	1.675	
TOTAL TRAVELED HIGHWAYS, FEB. 10, 2020:	13.294	

(Excludes Class 4 and Legal Trail Mileage)

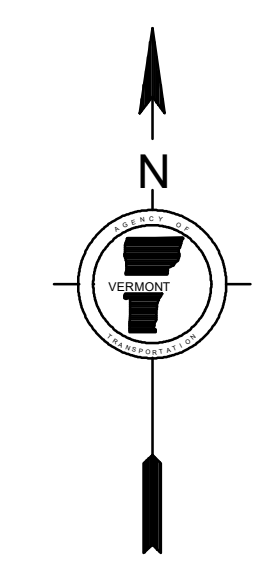
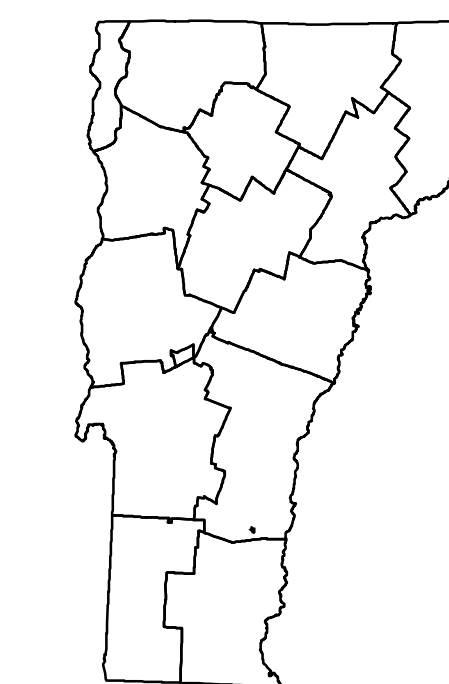
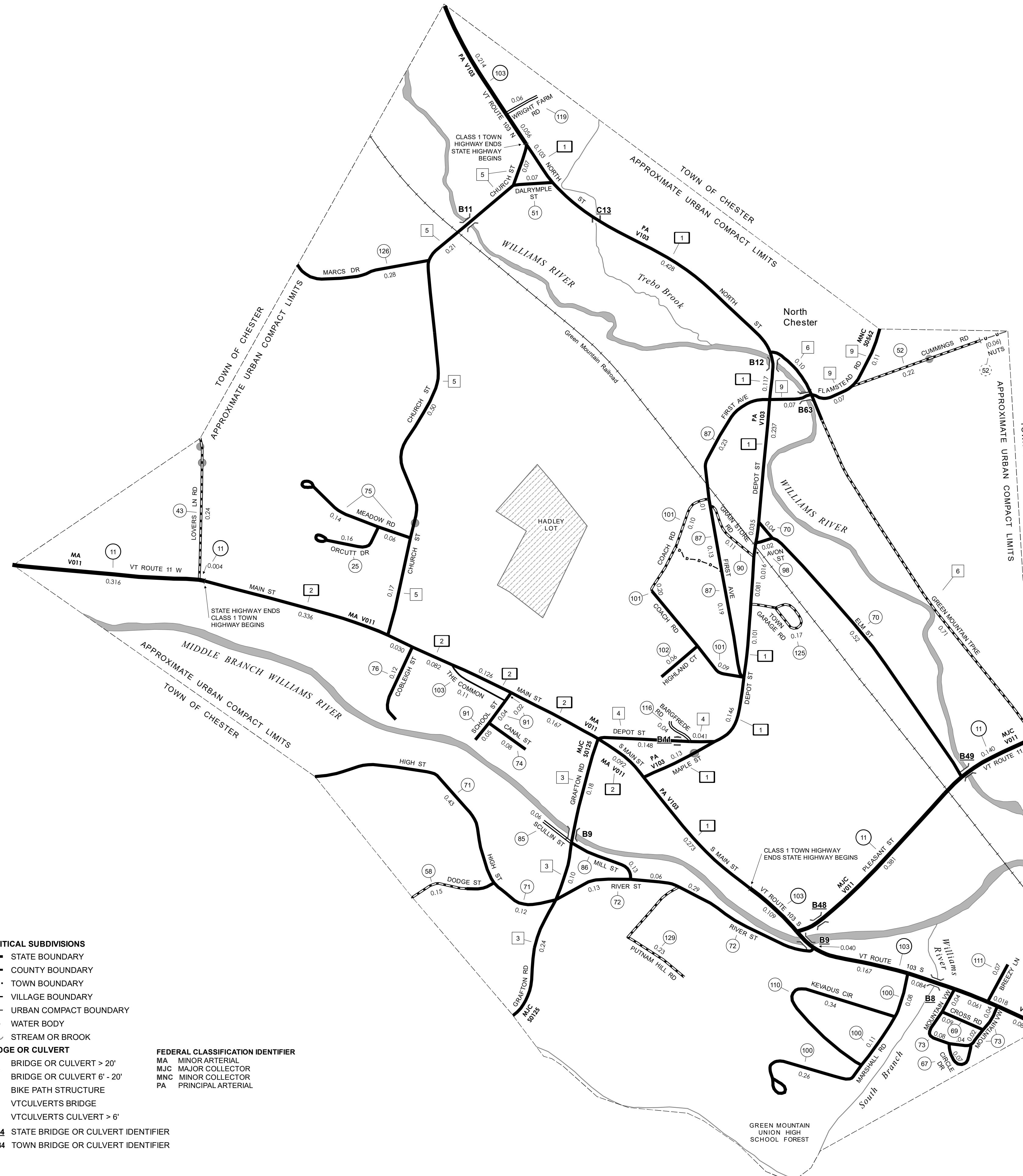
HIGHWAYS	
	INTERSTATE OR DIVIDED HIGHWAY
	STATE - HARD SURFACE OR PAVED
	TOWN - HARD SURFACE OR PAVED
	GRAVEL
	SOIL OR GRADED AND DRAINED EARTH
	UNIMPROVED OR PRIMITIVE
	IMPASSABLE OR UNTRAVELED
	LEGAL TRAIL
	DISCONTINUED
	HIGHWAY CLASS CHANGE
	RAILROAD
	INACTIVE RAILROAD
	PARK AND RIDE
	PUBLIC LAND - NATIONAL FOREST
	PUBLIC LAND - STATE/MUNICIPAL
	NATIONAL FOREST ROAD
	STATE FOREST HIGHWAY

POLITICAL SUBDIVISIONS	
	STATE BOUNDARY
	COUNTY BOUNDARY
	TOWN BOUNDARY
	VILLAGE BOUNDARY
	URBAN COMPACT BOUNDARY
	WATER BODY
	STREAM OR BROOK
BRIDGE OR CULVERT	
	BRIDGE OR CULVERT > 20'
	BRIDGE OR CULVERT 6' - 20'
	BIKE PATH STRUCTURE
	VTCULVERTS BRIDGE
	VTCULVERTS CULVERT > 6'
	STATE BRIDGE OR CULVERT IDENTIFIER
	TOWN BRIDGE OR CULVERT IDENTIFIER

FEDERAL CLASSIFICATION IDENTIFIER	
MA	MINOR ARTERIAL
MJC	MAJOR COLLECTOR
MNC	MINOR COLLECTOR
PA	PRINCIPAL ARTERIAL

DISCLAIMER:
The untraveled highways (laid-out town highways), discontinued highways, and legal trails herein are those of which the Agency of Transportation has record; others may exist.
Highway and bridge data by the Agency of Transportation. Town short structures drawn from the VTCULVERTS (formerly VOBCIT) online database. All other data from the Vermont Open Geodata Portal. Only named streams shown.

Vermont State Plane Coordinate System
North American Datum of 1983
SPCS_Zone_Identifier: 4400
Geodetic Reference System 80
2,000-meter grid, Easting - Northing



VERMONT
GENERAL HIGHWAY MAP
**Urban Compact of
Chester - Chester Depot**
WINDSOR COUNTY

Transportation District #2
Prepared by the
Vermont Agency of Transportation
Division of Policy, Planning and Intermodal Development
in cooperation with
U.S. Department of Transportation
Federal Highway Administration

