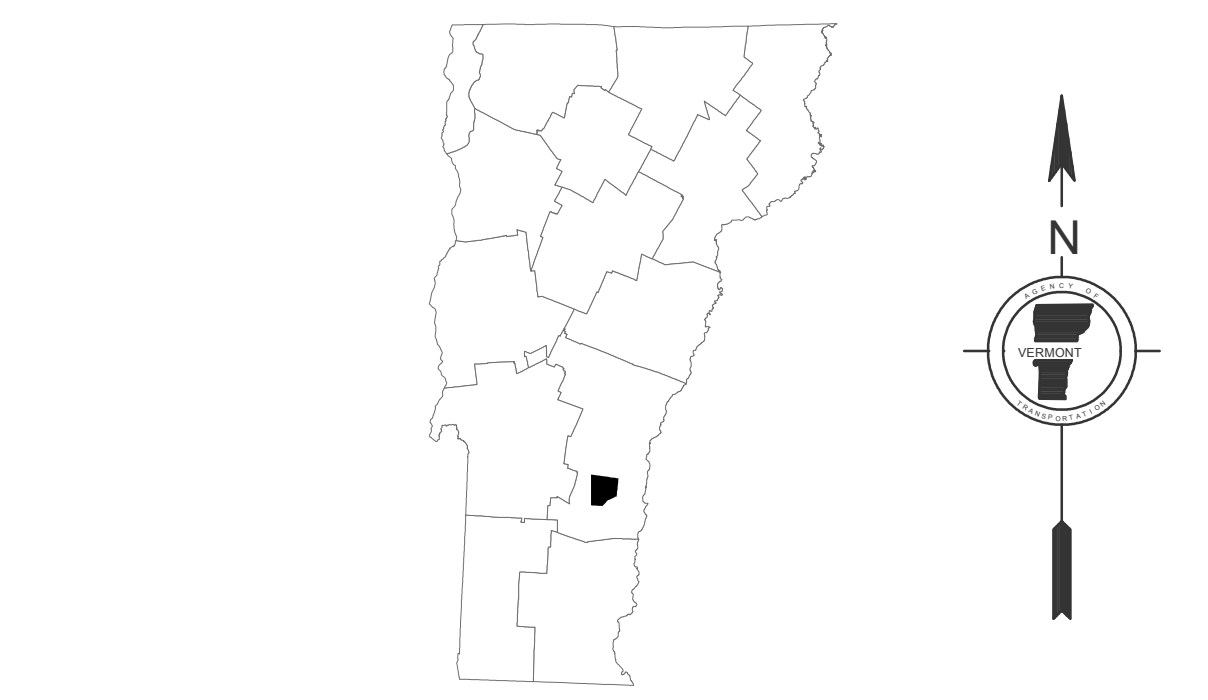


TOWN HWY. NO.	LENGTH IN MILES CLASS 3	LENGTH IN MILES CLASS 4	TOTAL
5	3.16		3.16
6	5.05		5.05
7	1.37	(0.17)	1.54
8	0.70		0.70
9	0.50		0.50
10		(0.36)	0.36
11	2.03		2.03
12	0.29	(0.21)	0.50
13	2.00		2.00
14	1.78		1.78
15	2.30	(0.75)	3.05
16	0.31		0.31
17	0.10		0.10
18	0.62	(0.08)	0.70
19	0.75		0.75
20	0.74		0.74
21	1.91		1.91
22	0.74	(0.16)	0.88
23	0.93		0.93
24	0.50		0.50
25	0.80		0.80
26	0.75		0.75
27	0.50		0.50
28	0.35		0.35
29	0.30		0.30
30	0.22	(0.13)	0.35
31	0.45		0.45
32	2.61		2.61
33	0.15		0.15
34	0.90		0.90
35		(1.00)	1.00
36	0.55	(0.35)	0.90
37		(0.60)	0.60
TOTAL	42.90	4.11	47.01

MILEAGE SUMMARY

CLASS	LENGTH	TOTAL
CLASS 2		
TH-1	0.600	
TH-2	4.100	
TH-3	5.380	
TH-4	0.250	
TH-5	1.520	
TOTAL CLASS 2	11.850	
CLASS 3		
TOTAL CLASS 3	42.900	
TOTAL TOWN	54.750	
STATE HIGHWAY		
VT-103	3.741	
VT-106	0.429	
VT-131	7.652	
TOTAL STATE HIGHWAY	11.822	
TOTAL STATE	11.822	

TOTAL, TRAVELED HIGHWAYS, FEB. 10, 2010: 66.572
(Excludes Class 4 and Legal Trail Mileage)



VERMONT
GENERAL HIGHWAY MAP
Town of Cavendish

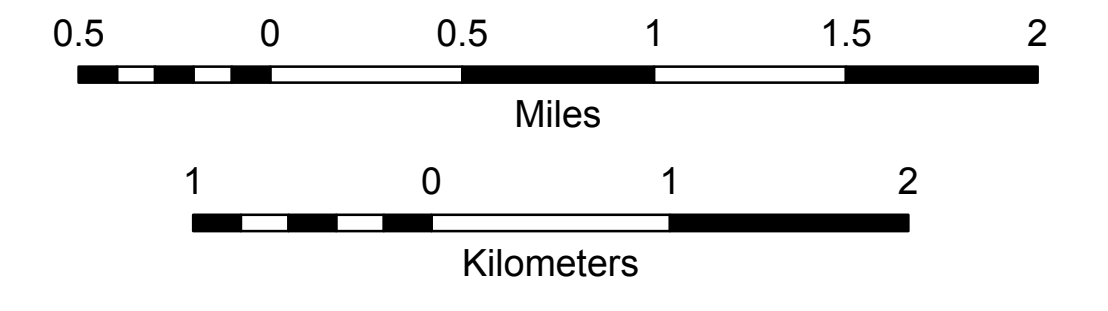
WINDSOR COUNTY

Transportation District #2


Prepared by the
Vermont Agency of Transportation
Division of Planning, Outreach
and Community Affairs
in cooperation with
U.S. Department of Transportation
Federal Highway Administration

Mileage as of February 10, 2010
Map prepared June 29, 2010

SCALE 1:31,680



PROCTORSVILLE
INSET 2
INSET SCALE 1:6336



- HIGHWAYS**
- INTERSTATE
 - U.S. ROUTE
 - STATE ROUTE
 - CLASS 1
 - CLASS 2
 - CLASS 3
 - CLASS 4
 - LEGAL TRAIL
 - INTERSTATE OR DIVIDED HIGHWAY
 - STATE - HARD SURFACE OR PAVED
 - TOWN - HARD SURFACE OR PAVED
 - GRAVEL
 - SOIL OR GRADED AND DRAINED EARTH
 - UNIMPROVED OR PRIMITIVE
 - IMPASSABLE OR UNTRAVELED
 - LEGAL TRAIL
 - DISCONTINUED
 - HIGHWAY CLASS CHANGE
 - RAILROAD
 - INACTIVE RAILROAD
- POLITICAL SUBDIVISIONS**
- STATE BOUNDARY
 - COUNTY BOUNDARY
 - TOWN BOUNDARY
 - VILLAGE BOUNDARY
 - URBAN COMPACT BOUNDARY
 - WATER BODIES
 - STREAM OR BROOK
- BRIDGE OR CULVERT**
- BRIDGE OR CULVERT GREATER THAN 20'
 - BRIDGE OR CULVERT 6' - 20'
 - TOWN SHORT STRUCTURE
- FEDERAL CLASSIFICATION IDENTIFIER**
- FAU URBAN ARTERIAL OR COLLECTOR
 - MA MINOR ARTERIAL
 - MJC MAJOR COLLECTOR
 - MNC MINOR COLLECTOR
 - PA PRINCIPAL ARTERIAL
- B34 / C34 STATE BRIDGE OR CULVERT IDENTIFIER**
- B34 / C34 TOWN BRIDGE OR CULVERT IDENTIFIER**

STRUCTURES - SURFACE WATER NOTE:

STRUCTURES: Town short structures (bridges or culverts from 4-feet to less than 20-feet) are drawn from the Vermont Online Bridge & Culvert Inventory Tool (VOBCIT) database.
NOTE: Town shorts are not consistently tagged within VOBCIT.

The surface waters are from the Vermont Hydrological Dataset (VHD). Only the named streams are shown.

DISCLAIMER:

The untraveled highways (laid-out town highways), discontinued highways, and legal trails shown hereon are those of which the Agency of Transportation has record; others may exist.

Highway and bridge data by the Agency of Transportation. All other data from the Vermont Center for Geographic Information.

Vermont State Plane Coordinate System
North American Datum of 1983
SPCS Zone Identifier: 4400
Geodetic Reference System 80
4,000-meter grid, Easting - Northing

CAVENDISH
INSET 1
INSET SCALE 1:12672

