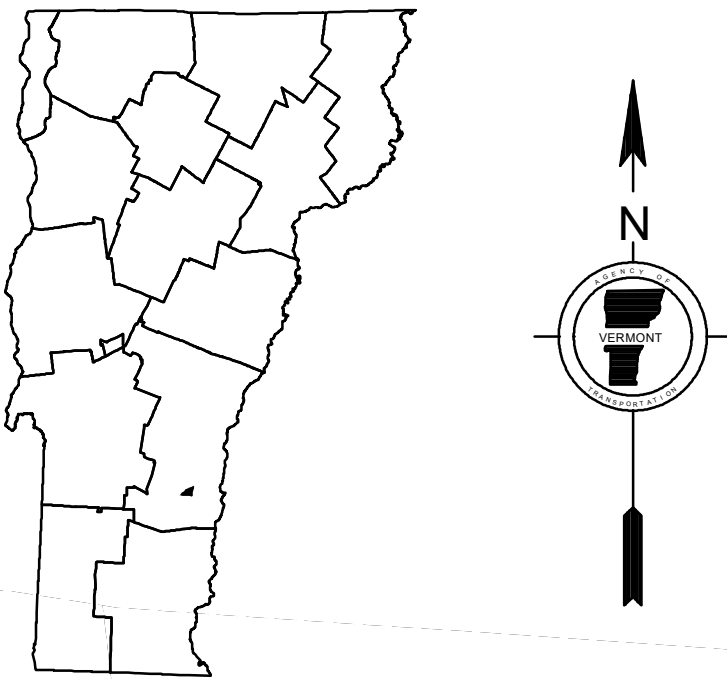
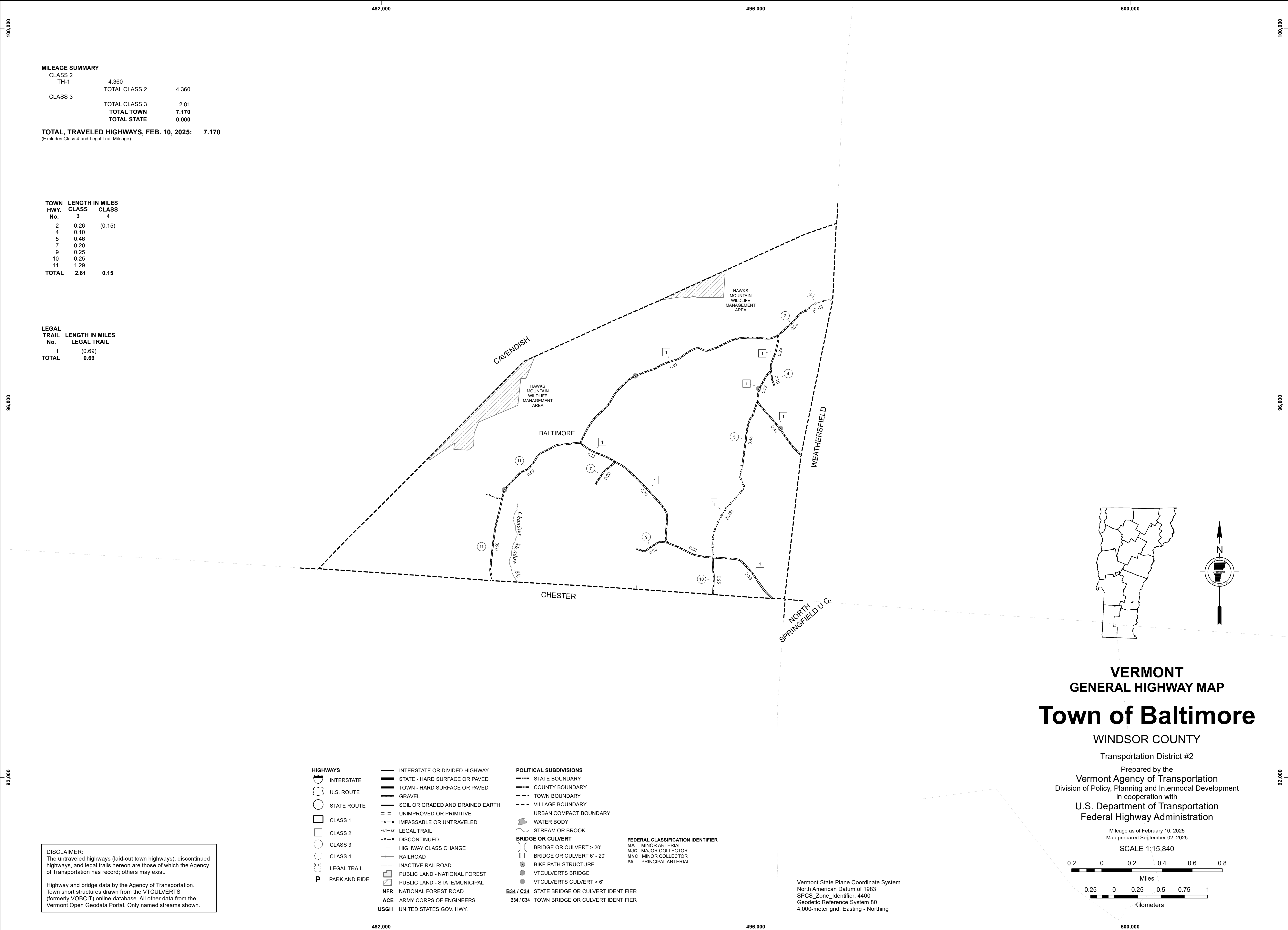


MILEAGE SUMMARY				
CLASS 2				
TH-1	4.360			
	TOTAL CLASS 2	4.360		
CLASS 3				
	TOTAL CLASS 3	2.81		
	TOTAL TOWN	7.170		
	TOTAL STATE	0.000		
TOTAL, TRAVELED HIGHWAYS, FEB. 10, 2025: 7.170				
(Excludes Class 4 and Legal Trail Mileage)				

TOWN	LENGTH IN MILES	
	CLASS 3	CLASS 4
2	0.26	(0.15)
4	0.10	
5	0.46	
7	0.20	
9	0.25	
10	0.25	
11	1.29	
TOTAL	2.81	0.15

LEGAL TRAIL	LENGTH IN MILES	
	No.	LEGAL TRAIL
1	(0.69)	
TOTAL	0.69	



VERMONT  
GENERAL HIGHWAY MAP

Town of Baltimore

WINDSOR COUNTY

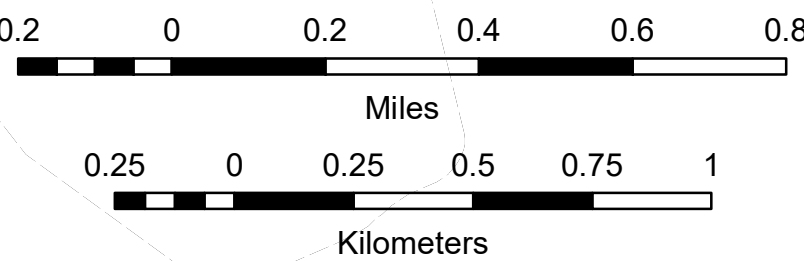
Transportation District #2

Prepared by the  
Vermont Agency of Transportation  
Division of Policy, Planning and Intermodal Development  
in cooperation with

U.S. Department of Transportation  
Federal Highway Administration

Mileage as of February 10, 2025  
Map prepared September 02, 2025

SCALE 1:15,840



Vermont State Plane Coordinate System  
North American Datum of 1983  
SPCS\_Zone\_Identifier: 4400  
Geodetic Reference System 80  
4,000-meter grid, Easting - Northing

DISCLAIMER:  
The untraveled highways (laid-out town highways), discontinued highways, and legal trails hereon are those of which the Agency of Transportation has record; others may exist.

Highway and bridge data by the Agency of Transportation.  
Town short structures drawn from the VTCULVERTS (formerly VOBCT) online database. All other data from the Vermont Open Geodata Portal. Only named streams shown.

HIGHWAYS		POLITICAL SUBDIVISIONS		FEDERAL CLASSIFICATION IDENTIFIER
	INTERSTATE		STATE BOUNDARY	
	U.S. ROUTE		COUNTY BOUNDARY	
	STATE ROUTE		TOWN BOUNDARY	
	CLASS 1		VILLAGE BOUNDARY	MINOR ARTERIAL MAJOR COLLECTOR MINOR COLLECTOR PRINCIPAL ARTERIAL
	CLASS 2		URBAN COMPACT BOUNDARY	
	CLASS 3		WATER BODY	
	CLASS 4		STREAM OR BROOK	
	LEGAL TRAIL	<b>BRIDGE OR CULVERT</b>		STATE BRIDGE OR CULVERT IDENTIFIER TOWN BRIDGE OR CULVERT IDENTIFIER
	PARK AND RIDE		BRIDGE OR CULVERT > 20'	
			BRIDGE OR CULVERT 6' - 20'	
			BIKE PATH STRUCTURE	
			VTCULVERTS BRIDGE	VTCULVERTS CULVERT > 6'
			INACTIVE RAILROAD	
			PUBLIC LAND - NATIONAL FOREST	
			PUBLIC LAND - STATE/MUNICIPAL	
			NATIONAL FOREST ROAD	
			ARMY CORPS OF ENGINEERS	
			UNITED STATES GOV. HWY.	