

TOWN HWY. No.	LENGTH IN MILES CLASS 3	CLASS 4
4	0.13	
5	2.44	
6	0.80	
7	3.20	
8	0.43	(0.33)
9	2.20	
10	0.22	
11	0.29	
12	1.00	
13		(0.35)
14	0.86	(0.10)
15	2.21	(0.40)
16	0.59	
17	0.62	
18	0.14	
19	0.68	
20	1.06	
21	0.29	
22	1.51	
23	0.58	
24	0.94	
25	0.37	
26		(0.18)
27	0.50	
28	0.89	
29	0.30	
30	0.27	
31	1.62	
32	0.55	
33	0.68	
34		(0.34)
35	0.31	
36	1.50	
37	0.33	(0.83)
38	1.51	
39	1.00	
40	0.48	(0.37)
41	1.99	
42	0.27	
43	0.83	
44	2.07	(0.20)
45	0.22	
47	2.15	
48	0.65	
49	0.60	(0.48)
50	0.32	
51	0.05	
52	1.06	(0.26)
53	0.08	
54	0.59	
55	0.82	
56	1.80	
58	0.35	
59	0.20	
60	0.29	
61	0.06	
62	0.06	
63	0.01	
64	0.01	
65	0.01	
66	0.01	
67	0.01	
68	0.70	
70	0.13	(0.56)
71	1.25	
72	0.01	
TOTAL	48.30	4.40

MILEAGE SUMMARY

CLASS 2	3.300	
TH-1	1.270	
TH-2	6.630	
TH-3		11.200
TOTAL CLASS 2		11.200
CLASS 3		
TOTAL CLASS 3	48.30	
TOTAL TOWN	59.500	
STATE HIGHWAY		
VT-100	10.730	
VT-112	1.604	
TOTAL STATE HIGHWAY	12.334	
TOTAL STATE	12.334	

TOTAL, TRAVELED HIGHWAYS, FEB. 10, 2021: 71.834
(Excludes Class 4 and Legal Trail Mileage)

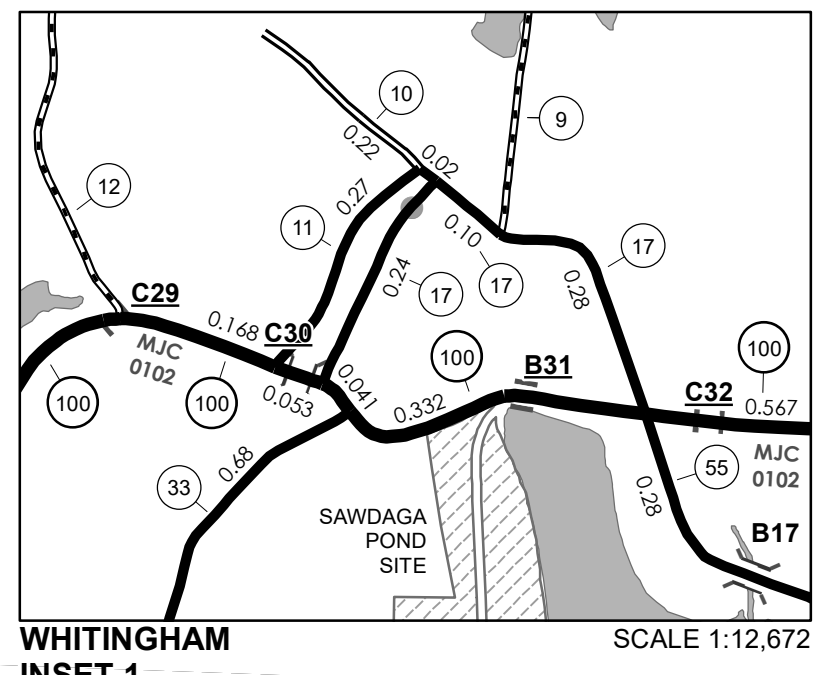
TOWN HWY. No. LENGTH IN MILES "NOT UP TO STANDARD"

19	(0.07)
TOTAL	0.07

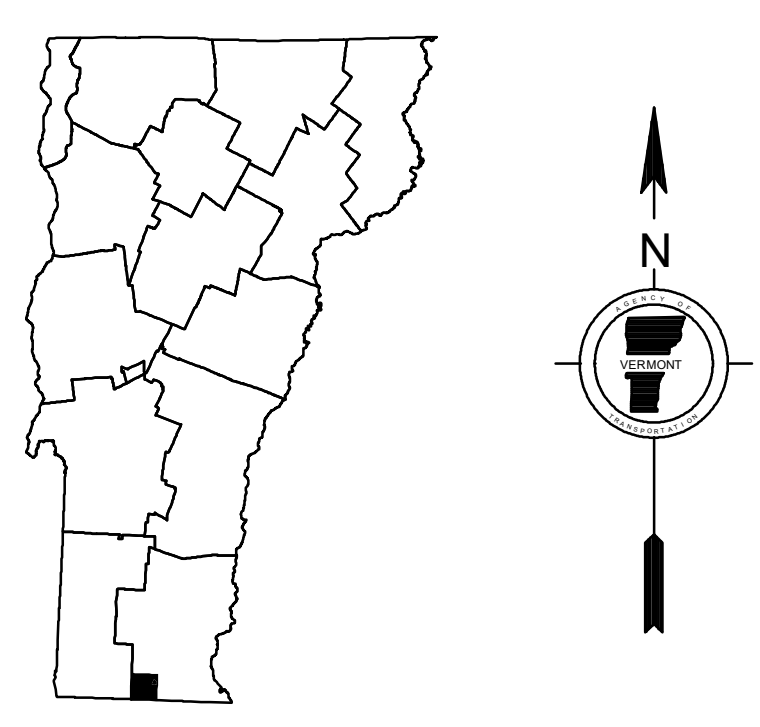
* The sections of the town highways listed above are legally Class 3, but have been deemed "Not Up To Standard" and are functionally Class 4 Town Highways

LEGAL TRAIL No. LENGTH IN MILES LEGAL TRAIL

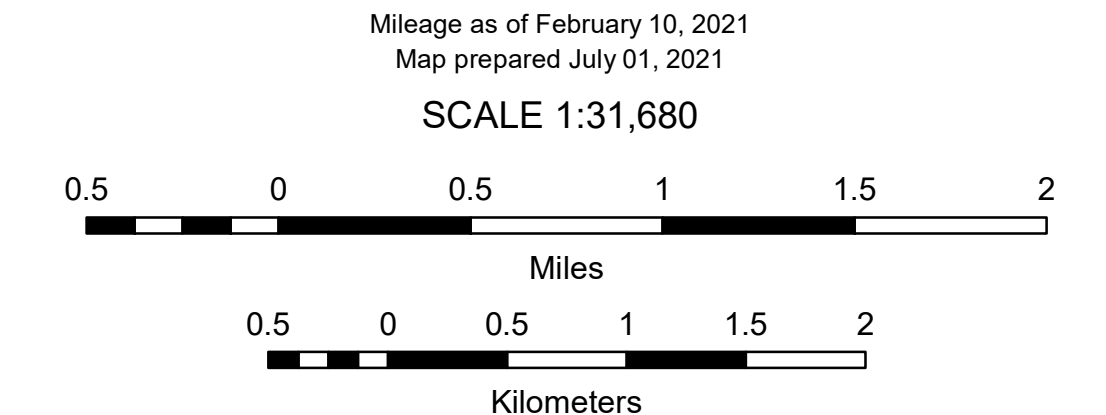
1	(0.14)
2	(1.13)
3	(0.05)
4	(0.13)
TOTAL	1.45



WHITINGHAM INSET 1
SCALE 1:12,672
0 0.15 0.3 Miles



VERMONT
GENERAL HIGHWAY MAP
Town of Whitingham
WINDHAM COUNTY
Transportation District #1
Prepared by the
Vermont Agency of Transportation
Division of Policy, Planning and Intermodal Development
in cooperation with
U.S. Department of Transportation
Federal Highway Administration



DISCLAIMER:
The untraveled highways (laid-out town highways), discontinued highways, and legal trails herein are those of which the Agency of Transportation has record; others may exist.

Highway and bridge data by the Agency of Transportation.
Town short structures drawn from the VTCULVERTS (formerly VOBCIT) online database. All other data from the Vermont Open Geodata Portal. Only named streams shown.

Vermont State Plane Coordinate System
North American Datum of 1983
SPCS_Zone_Identifier: 4400
Geodetic Reference System 80
4,000-meter grid, Easting - Northing