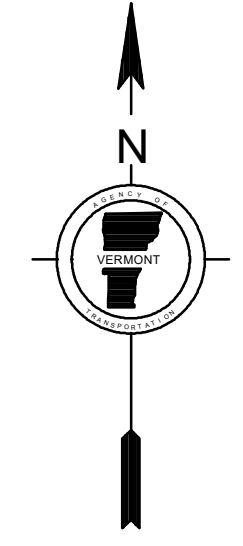
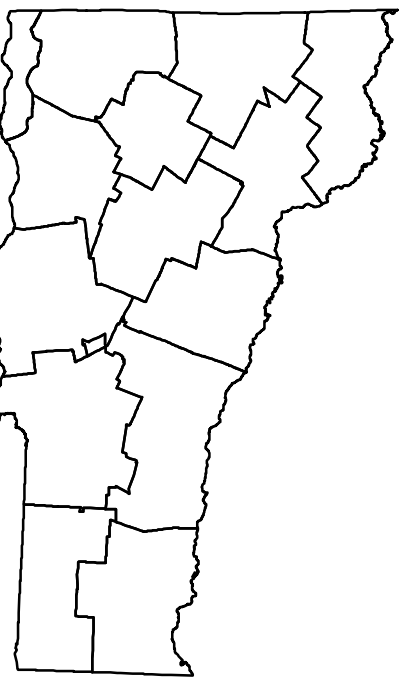


TOWN HWY. No.	LENGTH IN MILES CLASS 3	CLASS 4	TOWN ROAD NAME
5	0.08		OLD CEMETERY RD
30	0.73		SAND HILL RD
53	0.06		COX RD
53		(0.21)	COX RD
53		(0.11)	TH-53
54	0.31		GROUT AVE
90	0.05		SHATTUCK RD
101	0.07		THOMPSON RD
TOTAL	1.30	0.32	

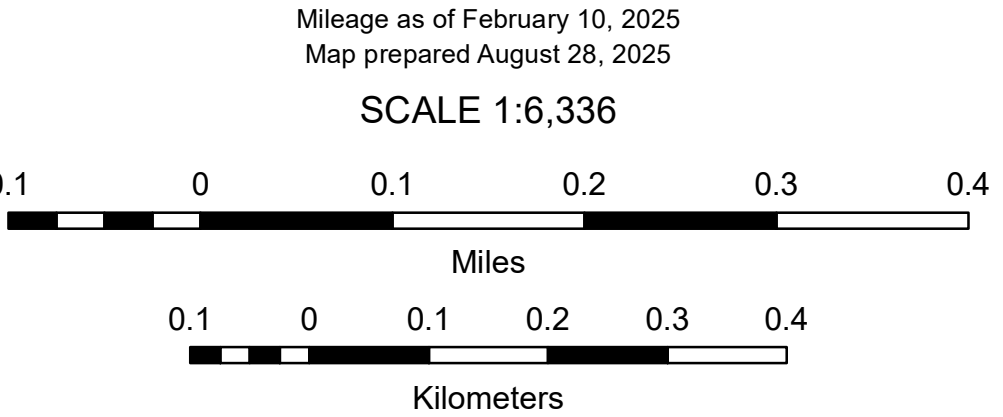
MILEAGE SUMMARY			
CLASS 2			
TH-3	0.450		
	TOTAL CLASS 2	0.450	
CLASS 3			
	TOTAL CLASS 3	1.30	
	TOTAL TOWN	1.750	
STATE HIGHWAY			
VT-123	0.313		
	TOTAL STATE HIGHWAY	0.313	
STATE HIGHWAY - Ramps			
VT-123	0.023		
	TOTAL STATE HIGHWAY - Ramps	0.023	
US HIGHWAY			
US-5	2.080		
	TOTAL US HIGHWAY	2.080	
	TOTAL STATE	2.416	

TOTAL, TRAVELED HIGHWAYS, FEB. 10, 2025: 4.166  
(Excludes Class 4 and Legal Trail Mileage)

- HIGHWAYS
- INTERSTATE
- U.S. ROUTE
- STATE ROUTE
- CLASS 1
- CLASS 2
- CLASS 3
- CLASS 4
- LEGAL TRAIL
- GRAVEL
- SOIL OR GRADED AND DRAINED EARTH
- UNIMPROVED OR PRIMITIVE
- IMPASSABLE OR UNTRAVELED
- LEGAL TRAIL
- DISCONTINUED
- HIGHWAY CLASS CHANGE
- RAILROAD
- INACTIVE RAILROAD
- PUBLIC LAND - NATIONAL FOREST
- PUBLIC LAND - STATE/MUNICIPAL
- POLITICAL SUBDIVISIONS
- STATE BOUNDARY
- COUNTY BOUNDARY
- TOWN BOUNDARY
- VILLAGE BOUNDARY
- URBAN COMPACT BOUNDARY
- WATER BODY
- STREAM OR BROOK
- BRIDGE OR CULVERT
- BRIDGE OR CULVERT > 20'
- BRIDGE OR CULVERT 6' - 20'
- BIKE PATH STRUCTURE
- VTCULVERTS BRIDGE
- VTCULVERTS CULVERT > 6'
- B34 / C34 STATE BRIDGE OR CULVERT IDENTIFIER
- B34 / C34 TOWN BRIDGE OR CULVERT IDENTIFIER
- NFR NATIONAL FOREST ROAD
- ACE ARMY CORPS OF ENGINEERS
- USGH UNITED STATES GOV. HWY.
- P PARK AND RIDE
- FEDERAL CLASSIFICATION IDENTIFIER
- MA MINOR ARTERIAL
- MJC MAJOR COLLECTOR
- MNC MINOR COLLECTOR
- PA PRINCIPAL ARTERIAL



VERMONT  
GENERAL HIGHWAY MAP  
**Village of Westminister**  
WINDHAM COUNTY  
Transportation District #2  
Prepared by the  
Vermont Agency of Transportation  
Division of Policy, Planning and Intermodal Development  
in cooperation with  
U.S. Department of Transportation  
Federal Highway Administration



DISCLAIMER:  
The untraveled highways (laid-out town highways), discontinued highways, and legal trails hereon are those of which the Agency of Transportation has record; others may exist.

Highway and bridge data by the Agency of Transportation.  
Town short structures drawn from the VTCULVERTS (formerly VOBCT) online database. All other data from the Vermont Open Geodata Portal. Only named streams shown.

Vermont State Plane Coordinate System  
North American Datum of 1983  
SPCS\_Zone\_Identifier: 4400  
Geodetic Reference System 80  
2,000-meter grid, Easting - Northing