

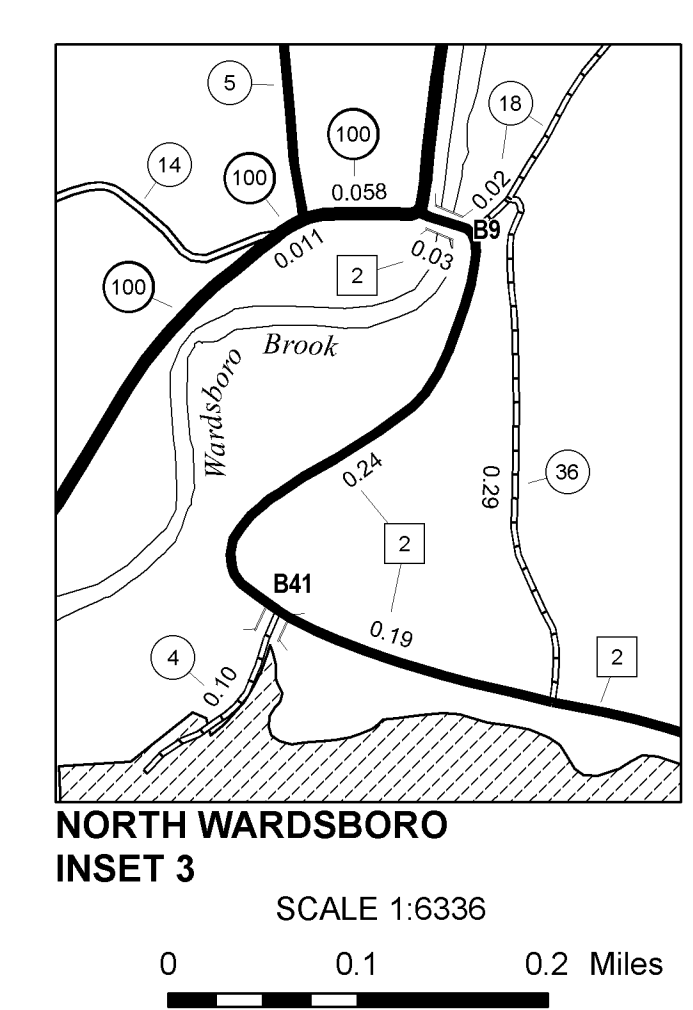
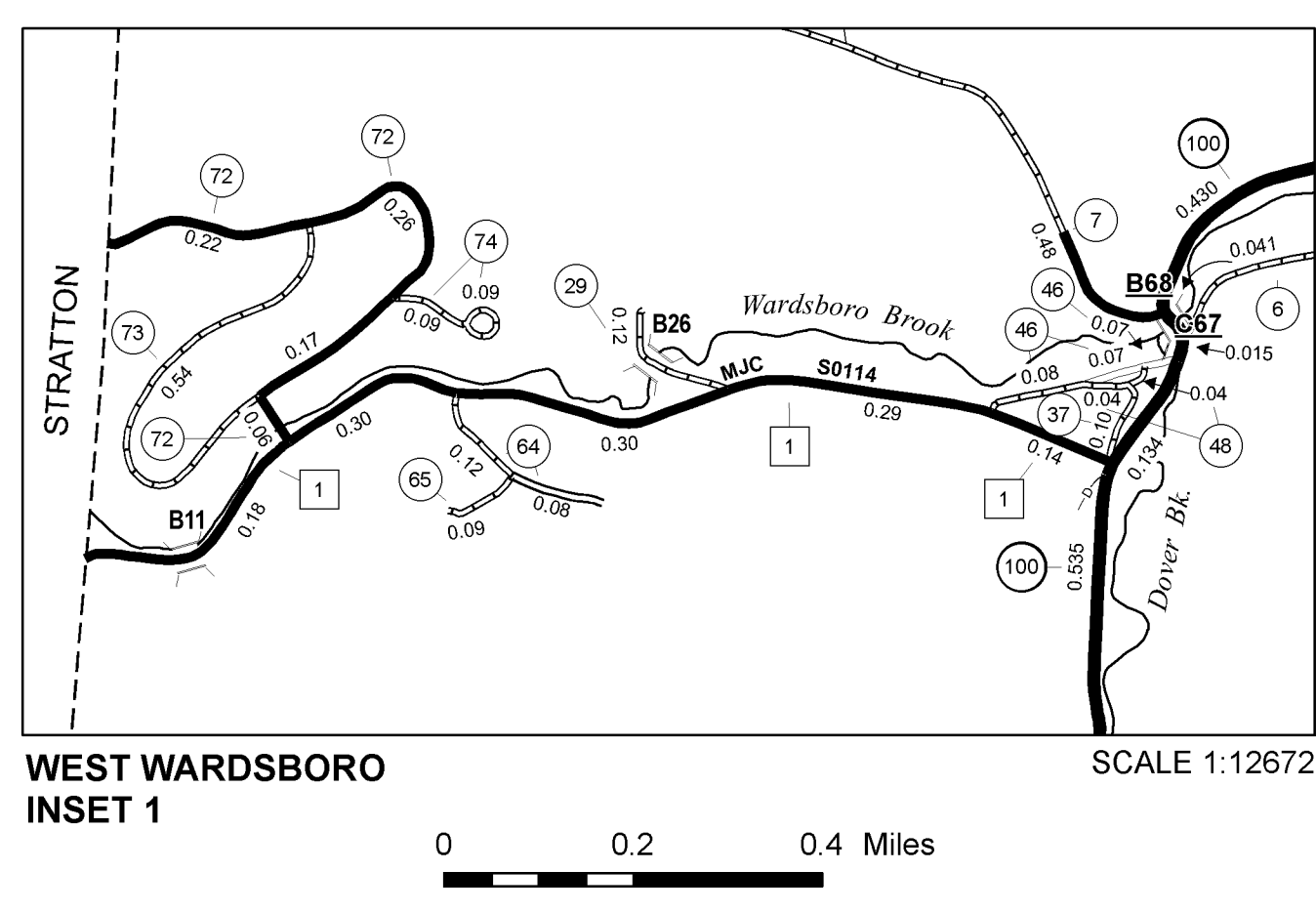
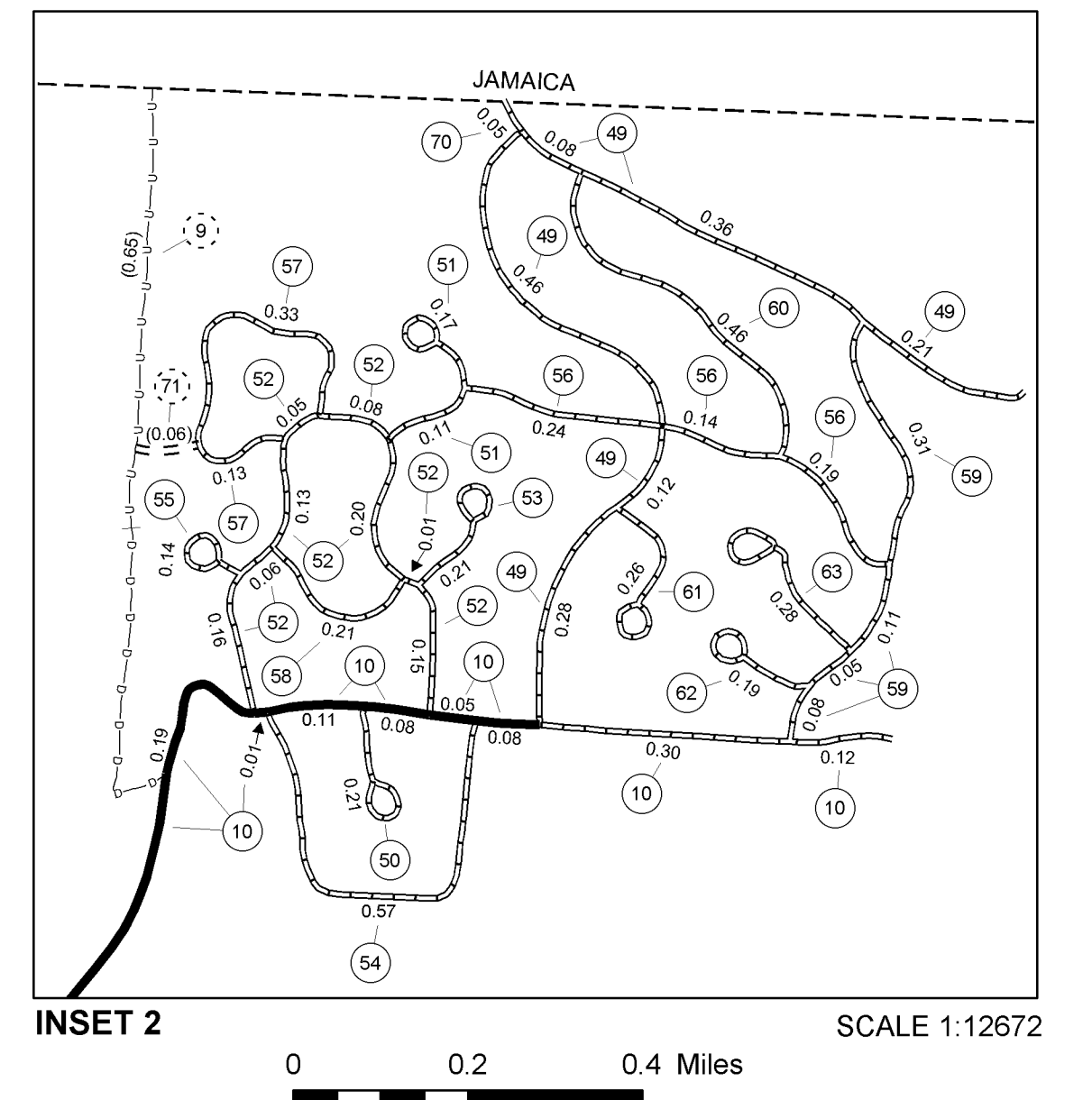
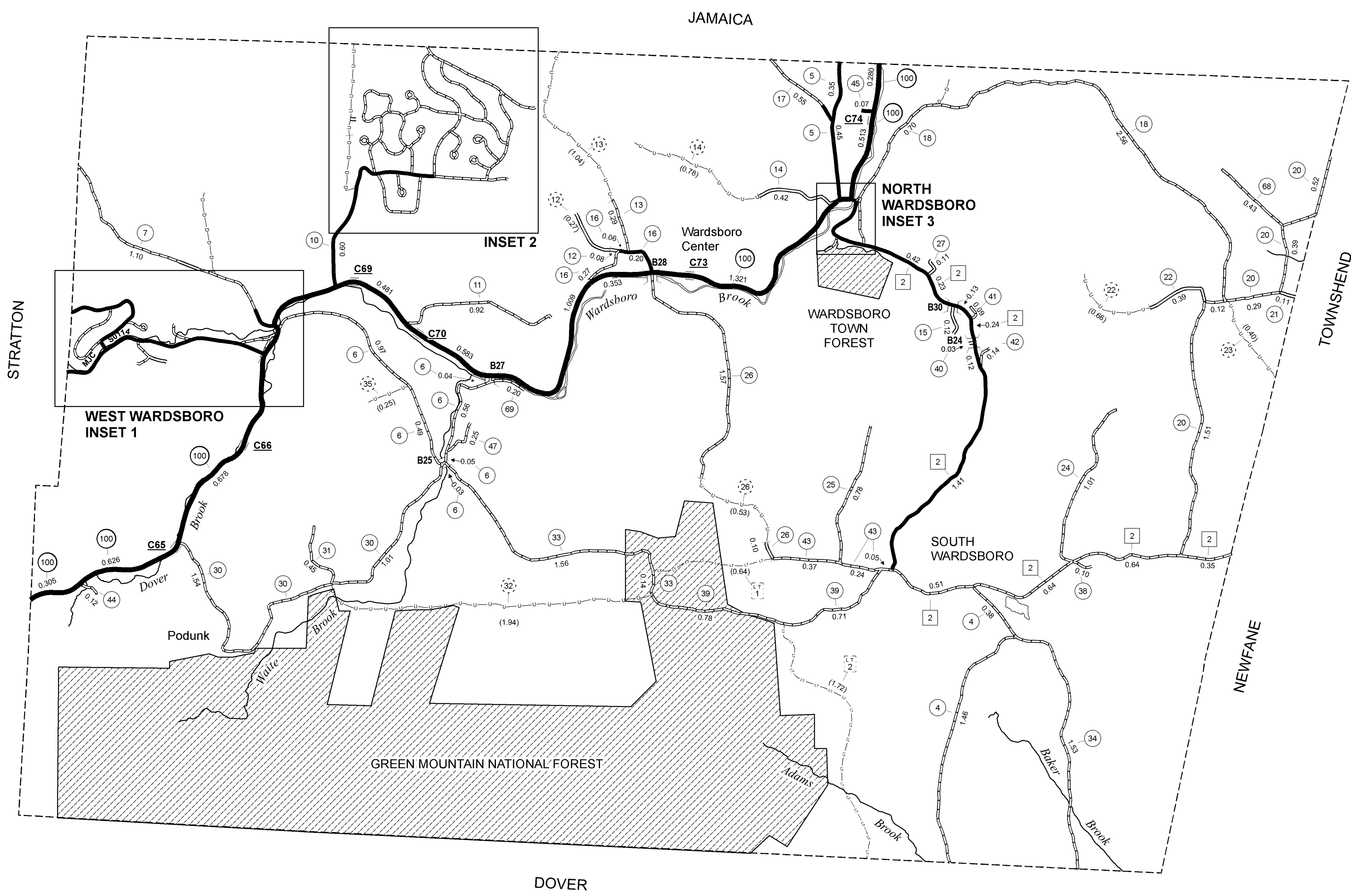
TOWN HWY. NO.	LENGTH IN MILES CLASS 3	LENGTH IN MILES CLASS 4	LEGAL TRAIL NO.	LENGTH IN MILES
4	1.84		41	0.09
5	0.80		42	0.14
6	2.14		43	0.66
7	1.58		44	0.12
9		(0.65)	45	0.07
10	1.54		46	0.22
11	0.92		47	0.25
12	0.08	(0.27)	48	0.08
13	0.29	(1.04)	49	1.51
14	0.42	(0.78)	50	0.21
15	0.12		51	0.28
16	0.53		52	0.84
17	0.55		53	0.21
18	3.28		54	0.57
20	2.83		55	0.14
21	0.11		56	0.57
22	0.39	(0.66)	57	0.46
23		(0.40)	58	0.21
24	1.01		59	0.55
25	0.78		60	0.46
26	1.67	(0.53)	61	0.26
27	0.11		62	0.19
29	0.12		63	0.28
30	2.55		64	0.20
31	0.45		65	0.09
32		(1.94)	67	0.10
33	1.70		68	0.43
34	1.53		69	0.20
35		(0.25)	70	0.05
36	0.29		71	
37	0.10		72	0.71
38	0.10		73	0.54
39	1.49		74	0.18
40	0.03		74	0.18
TOTAL	40.22		TOTAL	6.58

LEGAL TRAIL NO.	LENGTH IN MILES
1	(0.64)
2	(1.72)
TOTAL	2.36

MILEAGE SUMMARY

CLASS 2		
TH-1	1.210	
TH-2	5.150	
TOTAL CLASS 2	6.360	
CLASS 3		
TOTAL CLASS 3	40.220	
TOTAL TOWN	46.580	
STATE HIGHWAY		
VT-100	7.373	
TOTAL STATE HIGHWAY	7.373	
TOTAL STATE	7.373	

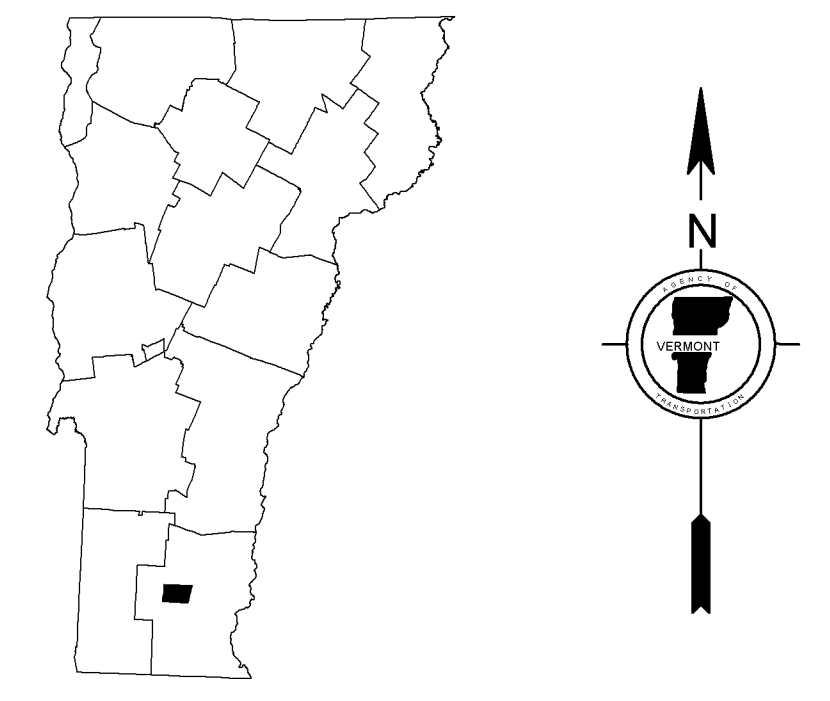
TOTAL, TRAVELED HIGHWAYS, FEB. 10, 2008: 53.953
(Excludes Class 4 and Legal Trail Mileage)



- HIGHWAYS**
- INTERSTATE
 - U.S. ROUTE
 - STATE ROUTE
 - CLASS 1
 - CLASS 2
 - CLASS 3
 - CLASS 4
 - LEGAL TRAIL
 - INTERSTATE OR DIVIDED HIGHWAY
 - STATE - HARD SURFACE OR PAVED
 - TOWN - HARD SURFACE OR PAVED
 - GRAVEL
 - SOIL OR GRADED AND DRAINED EARTH
 - UNIMPROVED OR PRIMITIVE
 - IMPASSABLE OR UNTRAVELED
 - LEGAL TRAIL
 - DISCONTINUED
 - HIGHWAY CLASS CHANGE
 - RAILROAD
- PUBLIC LAND**
- PUBLIC LAND
- POLITICAL SUBDIVISIONS**
- STATE BOUNDARY
 - COUNTY BOUNDARY
 - TOWN BOUNDARY
 - VILLAGE BOUNDARY
 - URBAN COMPACT BOUNDARY
 - OPEN WATER
 - STREAM OR BROOK
 - BRIDGE OR CULVERT
 - BRIDGE OR CULVERT GREATER THAN 20'
 - BRIDGE OR CULVERT 6' - 20'
 - B34 / C34 STATE BRIDGE OR CULVERT IDENTIFIER
 - B34 / C34 TOWN BRIDGE OR CULVERT IDENTIFIER
- FEDERAL CLASSIFICATION IDENTIFIER**
- FAU URBAN ARTERIAL OR COLLECTOR
 - MA MINOR ARTERIAL
 - MJC MAJOR COLLECTOR
 - MNC MINOR COLLECTOR
 - PA PRINCIPAL ARTERIAL

DISCLAIMER:
The untraveled highways (laid-out town highways), discontinued highways, and legal trails shown hereon are those of which the Agency of Transportation has record; others may exist.
Highway and bridge data by the Agency of Transportation, Policy & Planning Division. All other data from the Vermont Center for Geographic Information.

STRUCTURES - SURFACE WATER NOTE:
Town short structures (bridges or culverts from 6-feet to less than 20-feet) were not represented due to inconsistencies in the data.
The surface waters are from the Vermont Hydrological Dataset (VHD). Only the named streams are shown.



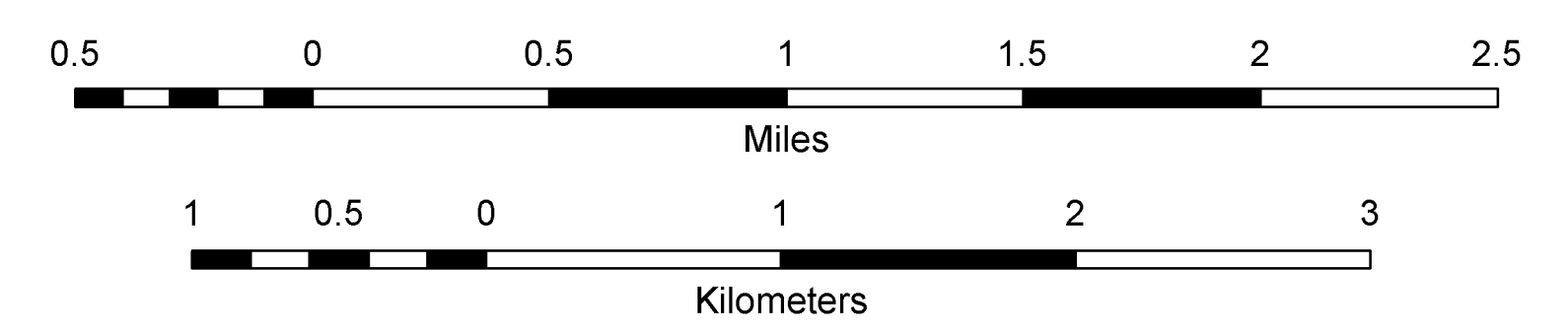
VERMONT
GENERAL HIGHWAY MAP
Town of Wardsboro
WINDHAM COUNTY

Transportation District #2

Prepared by the
Vermont Agency of Transportation
Policy & Planning Division
in cooperation with
U.S. Department of Transportation
Federal Highway Administration

Mileage as of: February 10, 2008
Map generated: September, 2008

SCALE: 1:25344



Vermont State Plane Coordinate System
North American Datum of 1983
SPCS_Zone_Identifier: 4400
Geodetic Reference System 80
4,000-meter grid, Easting - Northing

